


DOCUMENT 4.5

Access and Rights of Way Plans

National Grid (North Wales Connection Project)

*Regulation 5(2)(k) of the Infrastructure Planning
(Applications: Prescribed Forms and Procedure) Regulations 2009*




DOCUMENT 4.5.A

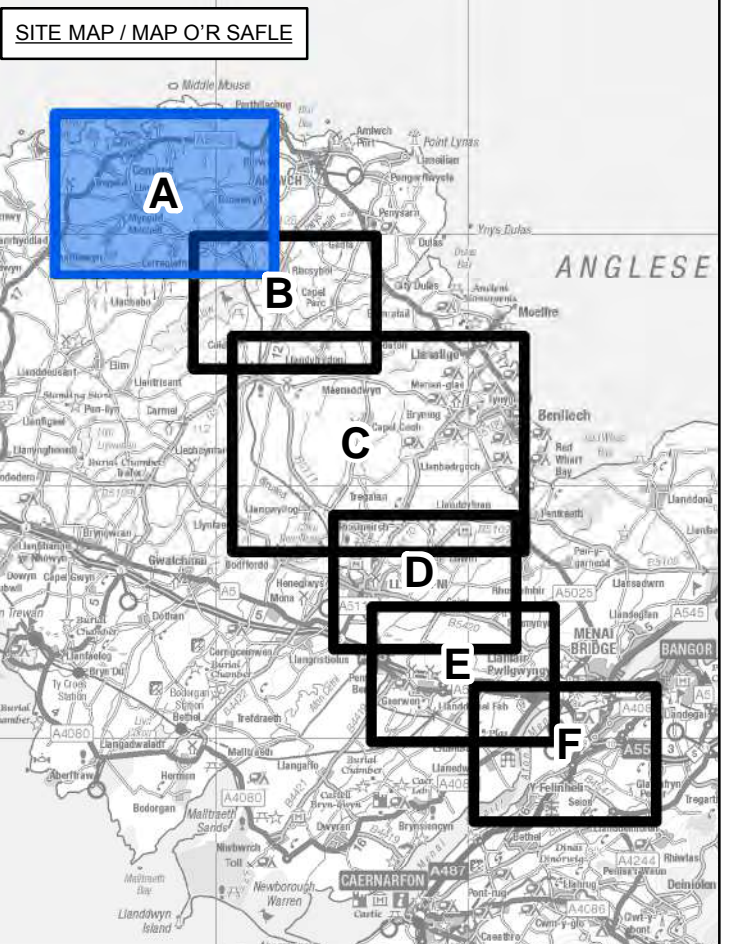
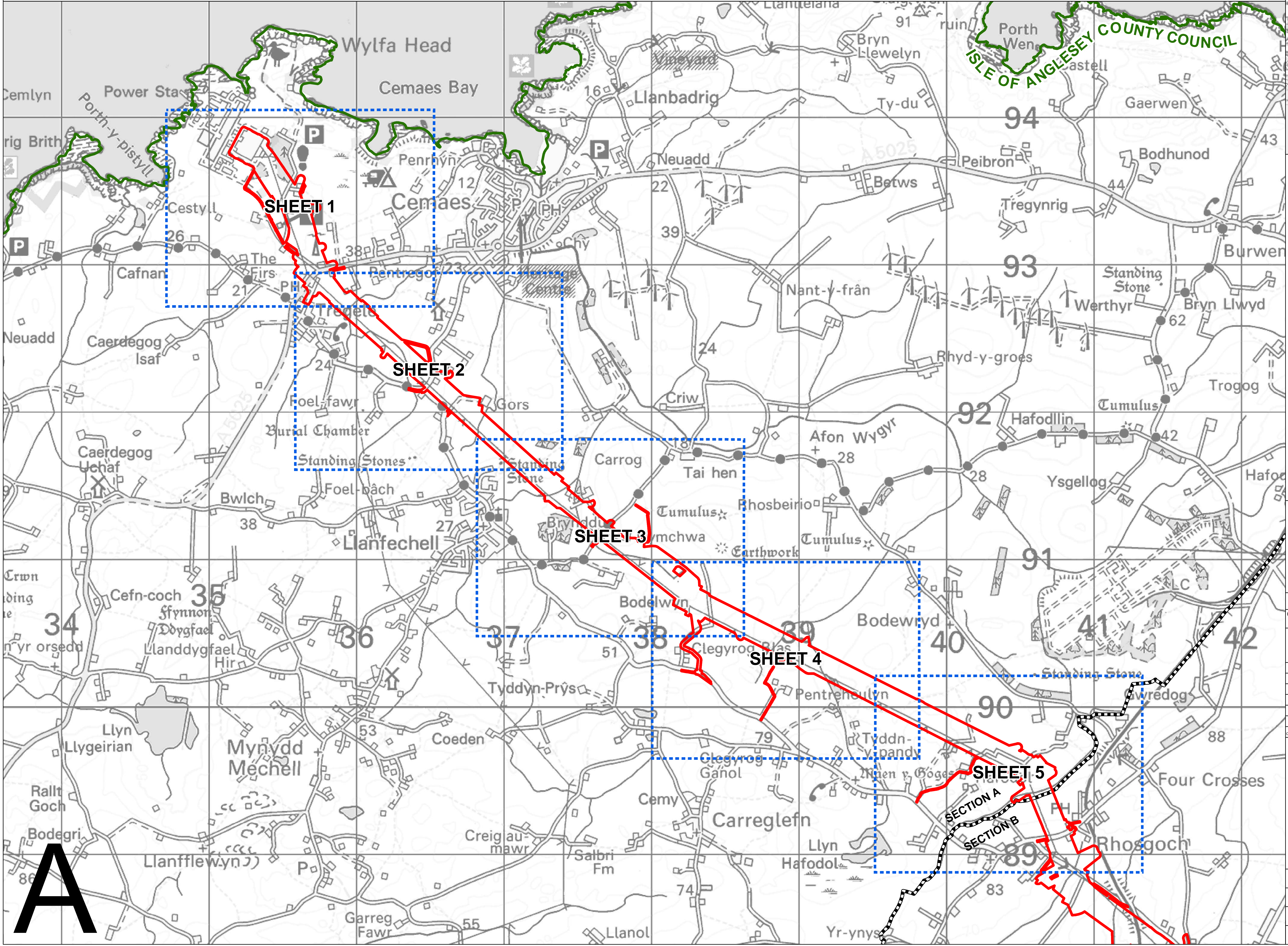
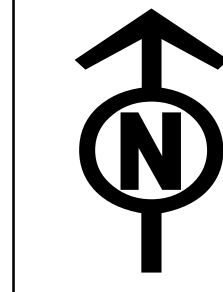
Access and Rights of Way Plans

Section A – Wylfa to Rhosgoch

National Grid (North Wales Connection Project)

*Regulation 5(2)(k) of the Infrastructure Planning
(Applications: Prescribed Forms and Procedure) Regulations 2009*





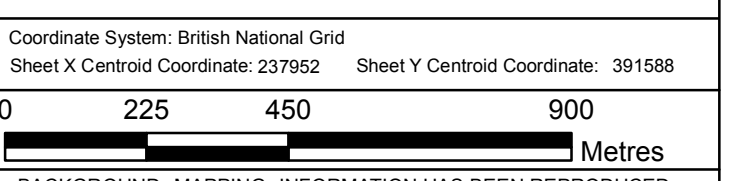
Legend / Allwedd

- LOCAL AUTHORITY BOUNDARY
- ORDER LIMITS
- SECTION BOUNDARY
- SHEET INDEX

Notes / Nodiadau

This drawing is scaled at paper size A1, therefore any prints taken at smaller sizes will affect accuracy of the measurement units and should not be scaled against.

The OS Boundary Line (Local Authority Boundary) data has been mapped against the OS 1:10,000 Scale Raster mapping and therefore will not be accurate when displayed at a different scale.



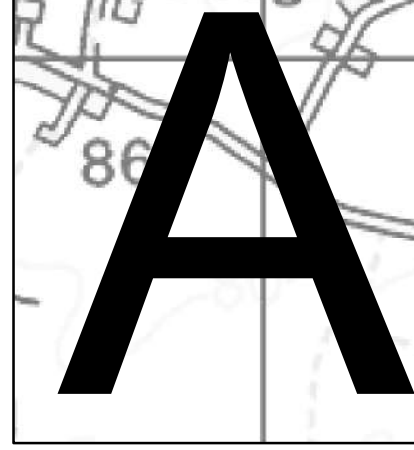
BACKGROUND MAPPING INFORMATION HAS BEEN REPRODUCED FROM THE ORDNANCE SURVEY MAP BY PERMISSION OF ORDNANCE SURVEY ON BEHALF OF THE CONTROLLER OF HER MAJESTY'S STATIONERY OFFICE. © CROWN COPYRIGHT ORDNANCE SURVEY. NATIONAL GRID ELECTRICITY - 100024241. NATIONAL GRID GAS - 100024886.

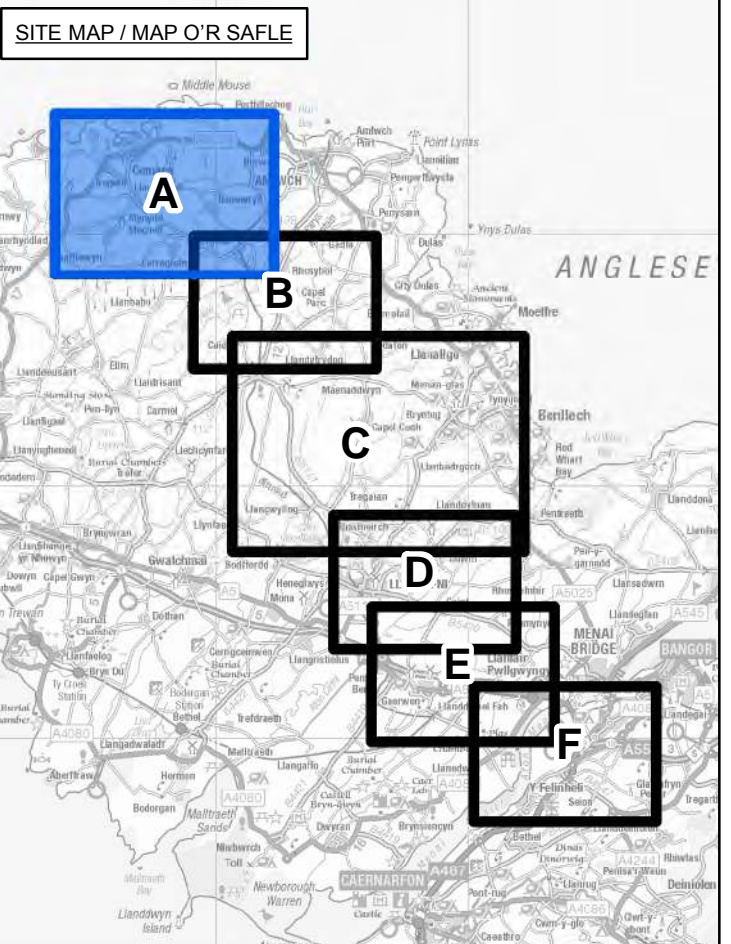
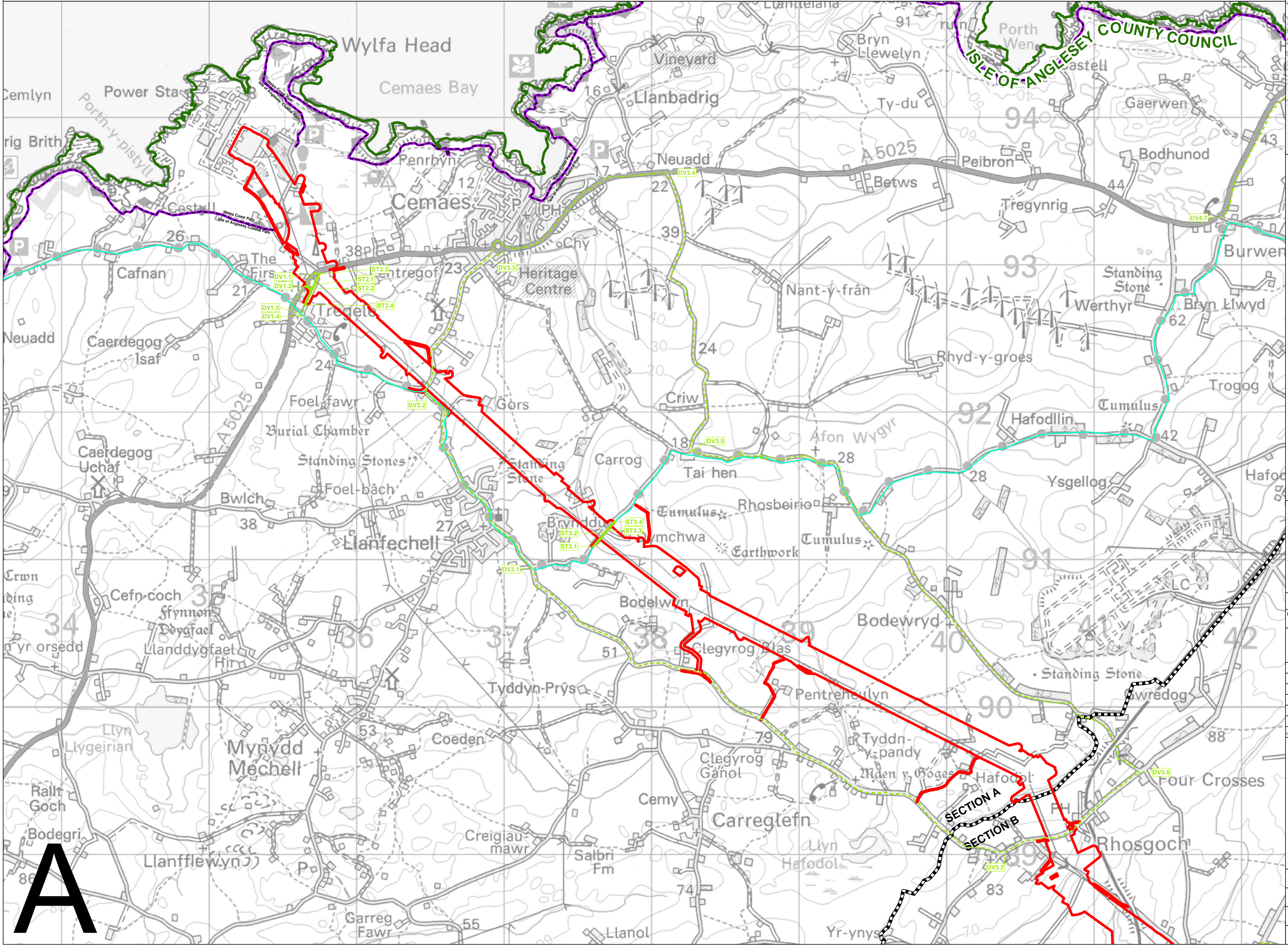
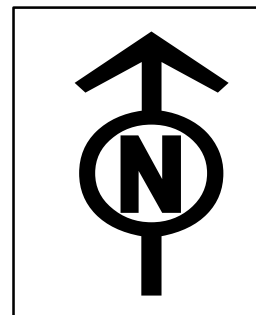
Issue / Cyhoeddiad	Date / Dyddiad	Remarks / Sylweddau	Drawn / Tynnydd	Checked / Gwirnydd	Approved / Cymmerwydd

Title / Teitl
 THE NATIONAL GRID (NORTH WALES CONNECTION PROJECT) ORDER ACCESS AND RIGHTS OF WAY KEY PLAN REGULATION 5(2)(k) SECTION A ISLE OF ANGLESEY COUNTY COUNCIL

GORCHYMYN NATIONAL GRID (PROSIECT CYSYLLTIAD GOGLEDD CYMRU) PRIF GYNLLUN MYNEDIAD A HAWLIAU TRAMWY RHEOLIAD 5(2)(k) ADRAN A CYNGOR SIR YNYS MÔN

Application Number / Rhif y Cais			
EN020015			
National Grid Drawing Reference / Cyfeirnod Llundain National Grid			
DCO_A\AC\KP\01			
Scale / Graddfa	Sheet Size / Mewn y Ddiagram	Sheet / Ddiagram	Issue / Cyhoeddiad
1:12,000	A1	SHEET 1 OF 1	A

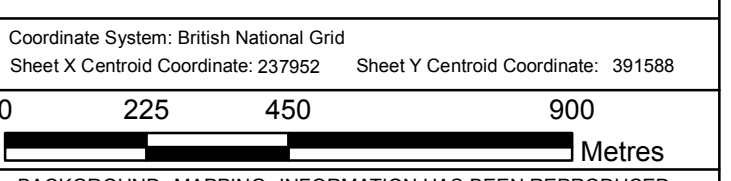




Legend / Allwedd

- LOCAL AUTHORITY BOUNDARY
- ORDER LIMITS
- SECTION BOUNDARY
- NATIONAL CYCLE ROUTE
- ISLE OF ANGLESEY COASTAL PATH (UNAFFFECTED)
- WALES COAST PATH (UNAFFFECTED)
- TEMPORARY STOPPED UP
- TEMPORARY ROAD DIVERSION
- STX = EXAMPLE TEMPORARY STOPPED UP REFERENCE
- DVX = EXAMPLE REFERENCE FOR ROAD DIVERSION

Notes / Nodiadau
 This drawing is scaled at paper size A1, therefore any prints taken at smaller sizes will affect accuracy of the measurement units and should not be scaled against.
 The OS Boundary Line (Local Authority Boundary) data has been mapped against the OS 1:10,000 Scale Raster mapping and therefore will not be accurate when displayed at a different scale.
 For more information see Plans Guidance Document 4.14.
 This plan does not show stopping up and diversions of limited duration (e.g. scaffolding, overhead line stringing, minor utility diversions and minor highways works).



BACKGROUND MAPPING INFORMATION HAS BEEN REPRODUCED FROM THE ORDNANCE SURVEY MAP BY PERMISSION OF ORDNANCE SURVEY ON BEHALF OF THE CONTROLLER OF HER MAJESTY'S STATIONERY OFFICE. © CROWN COPYRIGHT ORDNANCE SURVEY, NATIONAL GRID ELECTRICITY - 100024241. NATIONAL GRID GAS - 100024286.

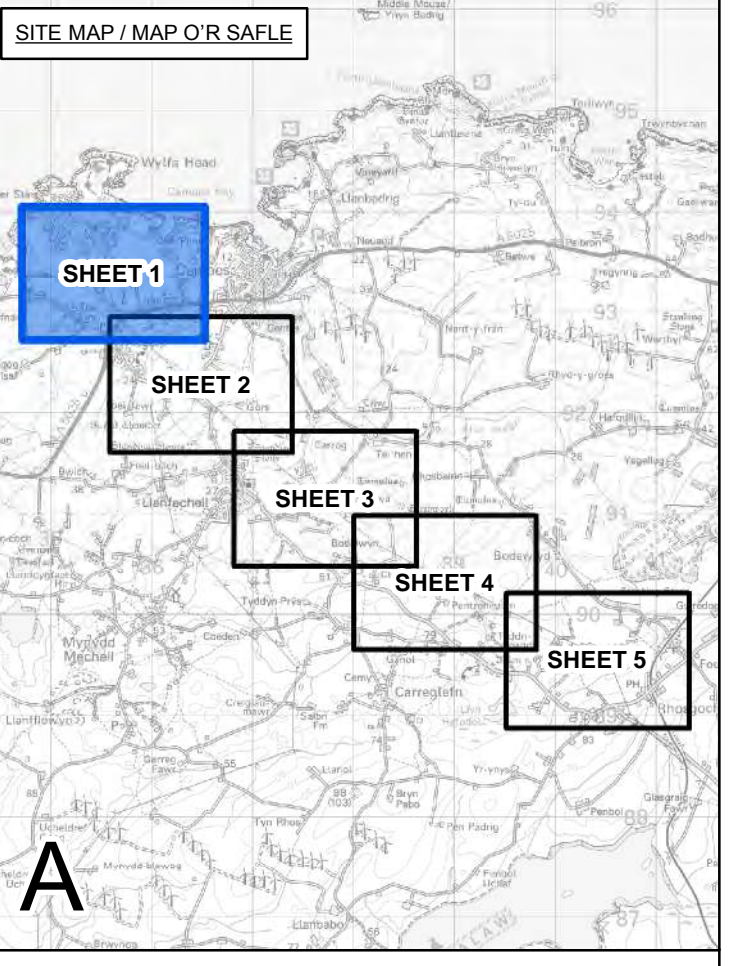
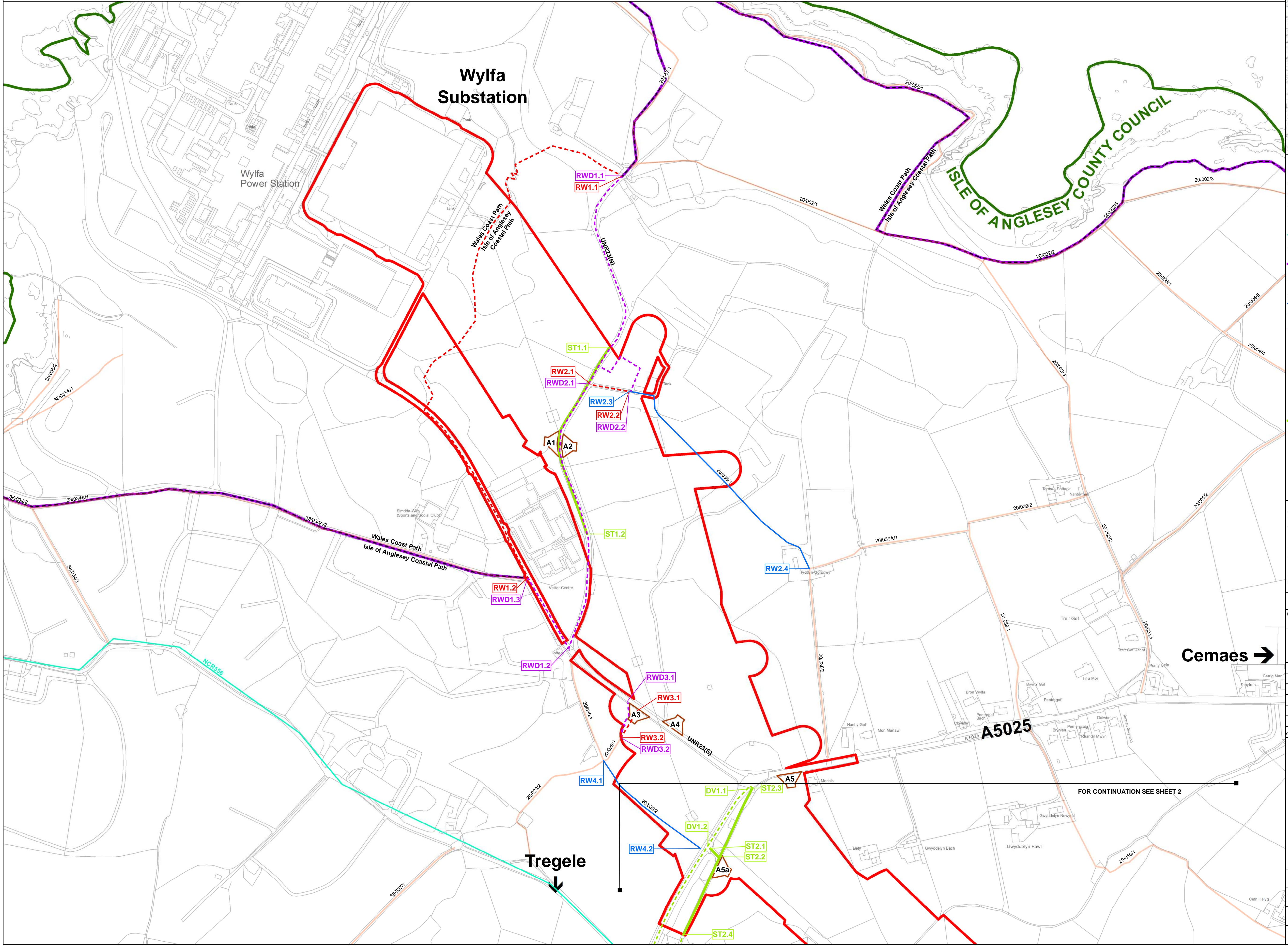
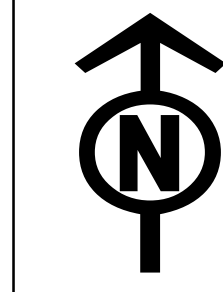
Issue / Cyhoeddiad	Date / Dyddiad	Remarks / Sylweddau	Drawn / Tynnydd	Checked / Gwirnwyd	Approved / Cymroddwyd

Title / Teitl
 THE NATIONAL GRID (NORTH WALES CONNECTION PROJECT) ORDER ACCESS AND RIGHTS OF WAY KEY PLAN WITH DETAILS REGULATION 5(2)(k) SECTION A ISLE OF ANGLESEY COUNTY COUNCIL
 GORCHYMYN NATIONAL GRID (PROSIECT CYSYLLTIAD GOGLEDD CYMRU) PRIF GYNLLUN MYNEDIAD A HAWLIAU TRAMWY GYDA MANYLION RHEOLIAD 5(2)(k) ADRAN A CYNGOR SIR YNYS MÔN

nationalgrid

Application Number / Rhif y Cais: EN020015
 National Grid Drawing Reference / Cyfeirnod Llundain National Grid: DCO_A/AC/KPD/01

Scale / Graddfa	Sheet Size / Menter y Ddalen	Sheet / Dalen	Issue / Cyhoeddiad
1:12,000	A1	SHEET 1 OF 1	A



- Legend / Allwedd**
- LOCAL AUTHORITY BOUNDARY
 - ORDER LIMITS
 - SECTION BOUNDARY
 - ACCESS FROM PUBLIC HIGHWAY (NEW OR ALTERED)
 - NATIONAL CYCLE ROUTE
 - - - ISLE OF ANGLESEY COASTAL PATH (UNAFFECTED)
 - WALES COAST PATH (UNAFFECTED)
 - UNAFFECTED PUBLIC RIGHT OF WAY (WITH FOOTPATH REFERENCE)
- PUBLIC RIGHTS OF WAY MANAGEMENT**
- TEMPORARY STOPPED UP (MANAGED)
 - - - TEMPORARY STOPPED UP
 - - - TEMPORARY DIVERSION OF AFFECTED SECTION OF RIGHT OF WAY
 - [RWX] = EXAMPLE REFERENCE FOR TEMPORARY STOPPED UP (MANAGED) SECTION OF RIGHT OF WAY
 - [RWX] = EXAMPLE REFERENCE FOR TEMPORARY STOPPED UP SECTION OF RIGHT OF WAY
 - [RWX] = EXAMPLE REFERENCE FOR TEMPORARY DIVERTED RIGHT OF WAY
- STREET MANAGEMENT**
- - - TEMPORARY STOPPED UP
 - - - TEMPORARY ROAD DIVERSION
 - [STXX] = EXAMPLE TEMPORARY STOPPED UP REFERENCE
 - [DVXX] = EXAMPLE REFERENCE FOR ROAD DIVERSION

Notes / Nodiadau

This drawing is scaled at paper size A1, therefore any prints taken at smaller sizes will affect accuracy of the measurement units and should not be scaled against.

The OS Boundary Line (Local Authority Boundary) data has been mapped against the OS 1:10,000 Scale Raster mapping and therefore will not be accurate when displayed at a different scale.

For more information see Plans Guidance Document 4.14.

20/0332 - Example of Isle of Anglesey Public Right of Way reference.
 PROW Y Feirheil Rhif 22 - Example of Gwynedd Public Right of Way reference.
 NCR 566 - Example of National Cycle Route reference.

This plan does not show stopping up and diversions of limited duration (e.g. scaffolding, overhead line stringing, minor utility diversions and minor highways works).

Coordinate System: British National Grid
 Sheet X Centroid Coordinate: 235618 Sheet Y Centroid Coordinate: 393403

0 50 100 200 Metres				
BACKGROUND MAPPING INFORMATION HAS BEEN REPRODUCED FROM THE ORDNANCE SURVEY MAP BY PERMISSION OF ORDNANCE SURVEY ON BEHALF OF THE CONTROLLER OF HER MAJESTY'S STATIONERY OFFICE. © CROWN COPYRIGHT ORDNANCE SURVEY. NATIONAL GRID ELECTRICITY - 100024241. NATIONAL GRID GAS - 100024886.				
A	FOR DCO SUBMISSION	JF	KG	GDS
Drawn / Dystal	Date / Dyddiad	Remarks / Sylwadau	Checked / Gwirysod	Approved / Cymeradwyd

Title / Teitl

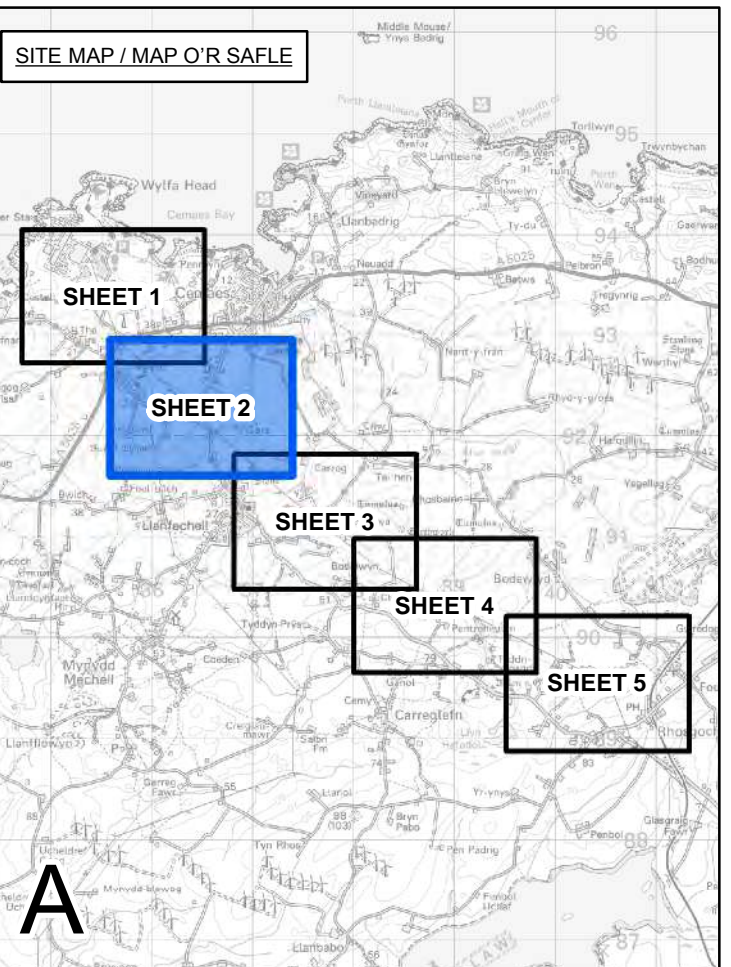
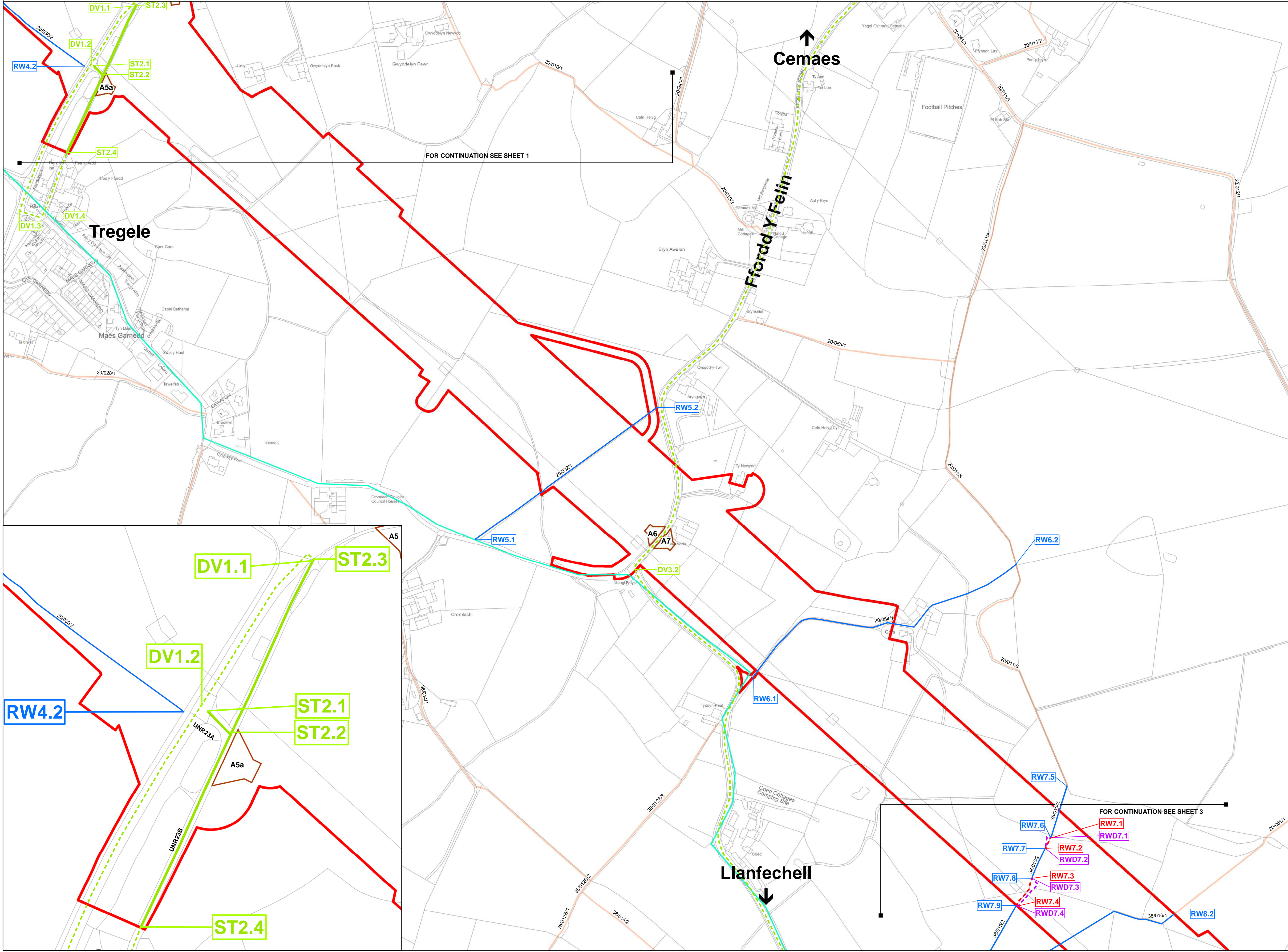
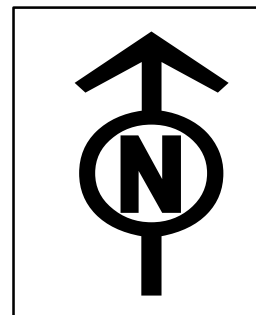
THE NATIONAL GRID (NORTH WALES CONNECTION PROJECT) ORDER
 ACCESS AND RIGHTS OF WAY PLAN
 REGULATION 5(2)(k)
 SECTION A, SHEET 1 OF 5
 ISLE OF ANGLESEY COUNTY COUNCIL

GORCHYMYN NATIONAL GRID
 (PROSIECT CYSYLLTIAD GOGLEDD CYMRU)
 CYNLLUN MYNEDIAD A HAWLIAU TRAMWY
 RHEOLIAD 5(2)(k)
 ADRAN A, DALEN 1 O 5
 CYNGOR SIR YNYS MÔN

nationalgrid			
Application Number / Rhif y Cais: EN020015			
National Grid Drawing Reference / Cyfeirnod Lliniad National Grid: DCO_A/AC/PS/01			
Scale / Graddfa: 1:2,500	Sheet Size / Maint y Ddalen: A1	Sheet / Dalen: SHEET 1 OF 5	Issue / Cythoeddiad: A

THE NATIONAL GRID (NORTH WALES CONNECTION PROJECT) ORDER
ACCESS AND RIGHTS OF WAY PLAN
REGULATION 5(2)(k)
SECTION A, SHEET 2 OF 5
ISLE OF ANGLESEY COUNTY COUNCIL

GORCHYMYN NATIONAL GRID (PROSIECT CYSYLLTIAD GOGLEDD CYMRU)
CYNLLUN MYNEDIAD A HAWLIAU TRAMWY
RHEOLIAD 5(2)(k)
ADRAN A, DALEN 2 O 5
CYNGOR SIR YNYS MÔN



- Legend / Allwedd**
- LOCAL AUTHORITY BOUNDARY
 - ORDER LIMITS
 - SECTION BOUNDARY
 - ACCESS FROM PUBLIC HIGHWAY (NEW OR ALTERED)
 - NATIONAL CYCLE ROUTE
 - ISLE OF ANGLESEY COASTAL PATH (UNAFFECTED)
 - WALES COAST PATH (UNAFFECTED)
 - UNAFFECTED PUBLIC RIGHT OF WAY (WITH FOOTPATH REFERENCE)
 - PUBLIC RIGHTS OF WAY MANAGEMENT
 - TEMPORARY STOPPED UP (MANAGED)
 - - - TEMPORARY STOPPED UP
 - - - TEMPORARY DIVERSION OF AFFECTED SECTION OF RIGHT OF WAY
 - RWx = EXAMPLE REFERENCE FOR TEMPORARY STOPPED UP (MANAGED) SECTION OF RIGHT OF WAY
 - RWx = EXAMPLE REFERENCE FOR TEMPORARY STOPPED UP SECTION OF RIGHT OF WAY
 - RWx = EXAMPLE REFERENCE FOR TEMPORARY DIVERTED RIGHT OF WAY
 - STREET MANAGEMENT
 - TEMPORARY STOPPED UP
 - - - TEMPORARY ROAD DIVERSION
 - STx = EXAMPLE TEMPORARY STOPPED UP REFERENCE
 - DVx = EXAMPLE REFERENCE FOR ROAD DIVERSION

Notes / Nodiadau

This drawing is scaled at paper size A1, therefore any prints taken at smaller sizes will affect accuracy of the measurement units and should not be scaled against.

The OS Boundary Line (Local Authority Boundary) data has been mapped against the OS 1:10,000 Scale Raster Mapping and therefore will not be accurate when displayed at a different scale.

For more information see Plans Guidance Document 4.14.

201032 - Example of Isle of Anglesey Public Right of Way reference.

PROW Y Felinheil Rhif 22 - Example of Gwynedd Public Right of Way reference.

NCR 566 - Example of National Cycle Route reference.

This plan does not show stopping up and diversions of limited duration (e.g scaffolding, overhead line stringing, minor utility diversions and minor highways works).

Coordinate System: British National Grid
Sheet X Centroid Coordinate: 236490 Sheet Y Centroid Coordinate: 392277

0 50 100 200 Metres				
BACKGROUND MAPPING INFORMATION HAS BEEN REPRODUCED FROM THE ORDNANCE SURVEY MAP BY PERMISSION OF ORDNANCE SURVEY ON BEHALF OF THE CONTROLLER OF HER MAJESTY'S STATIONERY OFFICE. © CROWN COPYRIGHT ORDNANCE SURVEY. NATIONAL GRID ELECTRICITY - 100024241. NATIONAL GRID GAS - 100024886.				
A	FOR DCO SUBMISSION	JF	KG	GDS
Drawn / Cyhoeddiad	Date / Dyddiad	Remarks / Sylwadau	Drawn / Tynnydd	Checked / Gwirnwyd

Title / Teitl

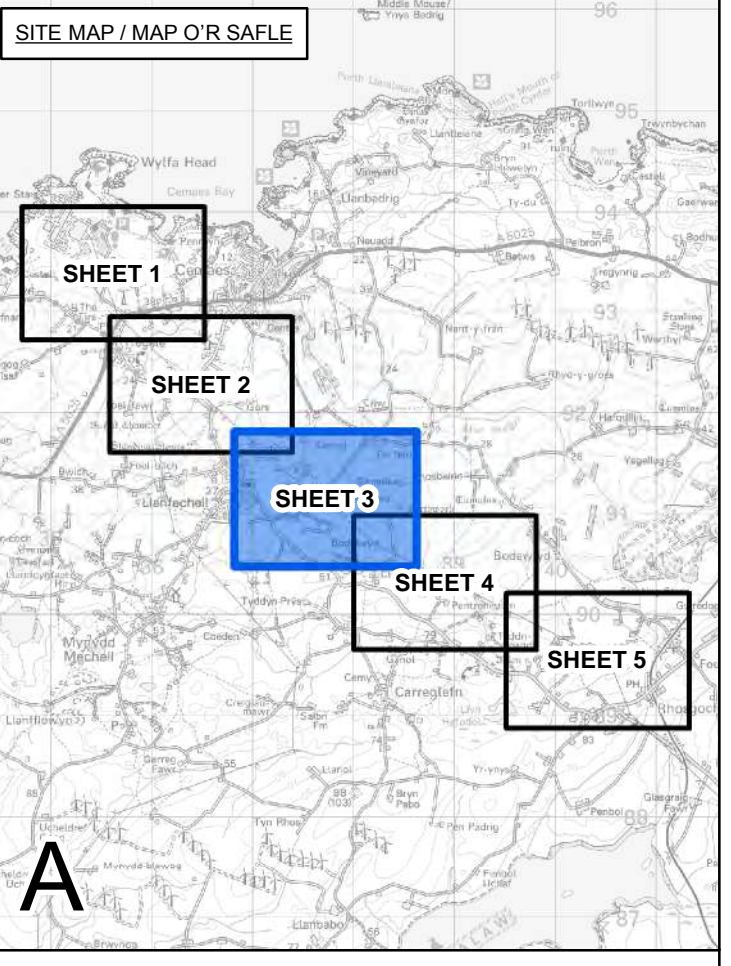
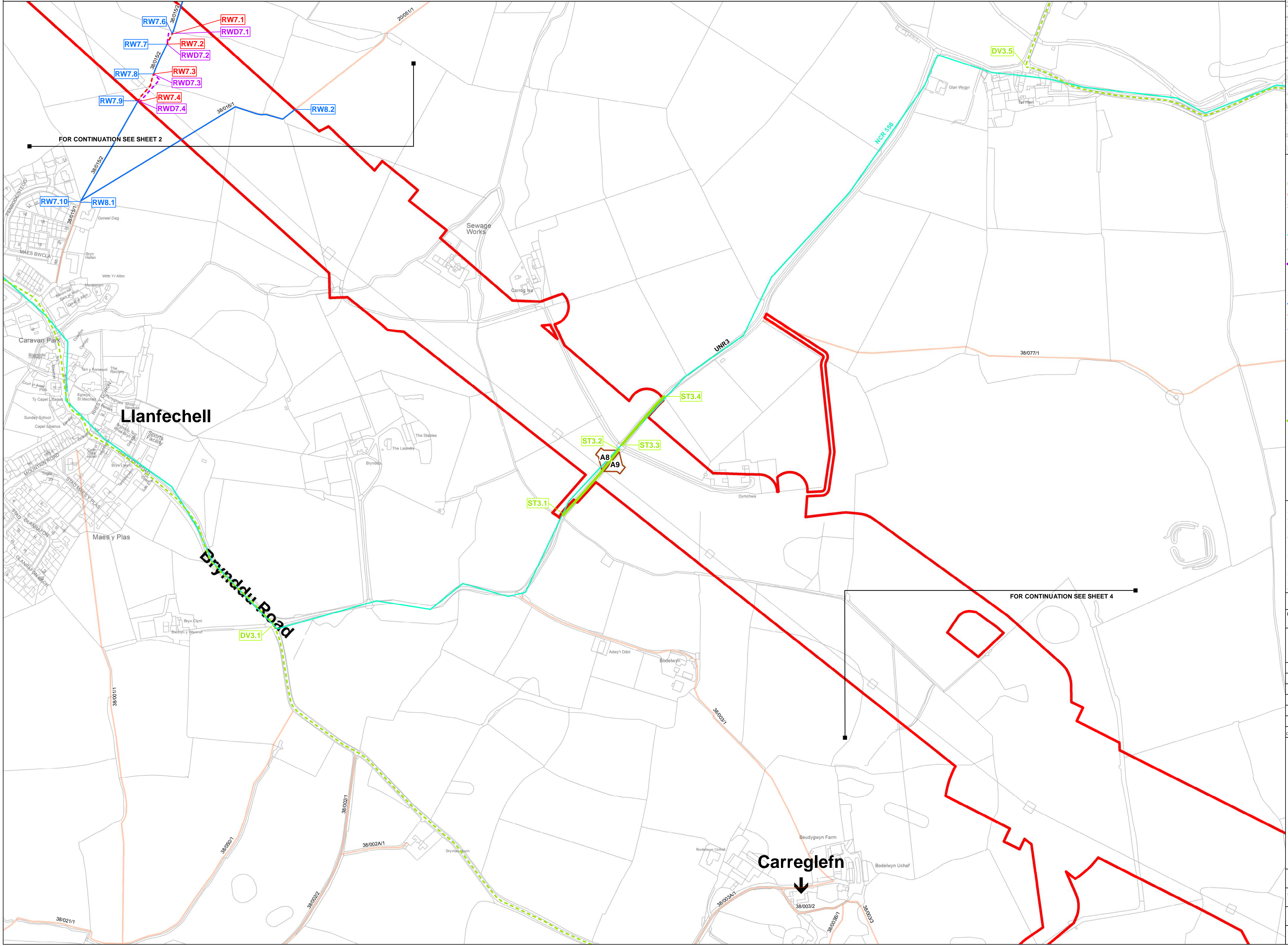
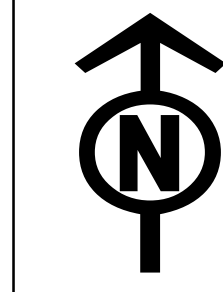
THE NATIONAL GRID (NORTH WALES CONNECTION PROJECT) ORDER
ACCESS AND RIGHTS OF WAY PLAN
REGULATION 5(2)(k)
SECTION A, SHEET 2 OF 5
ISLE OF ANGLESEY COUNTY COUNCIL

GORCHYMYN NATIONAL GRID (PROSIECT CYSYLLTIAD GOGLEDD CYMRU)
CYNLLUN MYNEDIAD A HAWLIAU TRAMWY
RHEOLIAD 5(2)(k)
ADRAN A, DALEN 2 O 5
CYNGOR SIR YNYS MÔN

nationalgrid			
Application Number / Rhif y Cais			
EN020015			
National Grid Drawing Reference / Cylfeirnod Lliniad National Grid			
DCO_A/AC/PS/02			
Scale / Graddfa	Sheet Size / Mairn y Ddalen	Sheet / Dalen	Issue / Cyhoeddiad
1:2,500	A1	SHEET 2 OF 5	A

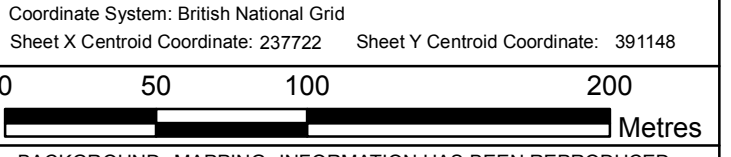
THE NATIONAL GRID (NORTH WALES CONNECTION PROJECT) ORDER
 ACCESS AND RIGHTS OF WAY PLAN
 REGULATION 5(2)(k)
 SECTION A, SHEET 3 OF 5
 ISLE OF ANGLESEY COUNTY COUNCIL

GORCHYMYN NATIONAL GRID (PROSIECT CYSYLLTIAD GOGLEDD CYMRU)
 CYNLLUN MYNEDIAD A HAWLIAU TRAMWY
 RHEOLIAD 5(2)(k)
 ADRAN A, DALEN 3 O 5
 CYNGOR SIR YNYS MÔN



- Legend / Allwedd**
- LOCAL AUTHORITY BOUNDARY
 - ORDER LIMITS
 - SECTION BOUNDARY
 - ACCESS FROM PUBLIC HIGHWAY (NEW OR ALTERED)
 - NATIONAL CYCLE ROUTE
 - ISLE OF ANGLESEY COASTAL PATH (UNAFFECTED)
 - WALES COAST PATH (UNAFFECTED)
 - UNAFFECTED PUBLIC RIGHT OF WAY (WITH FOOTPATH REFERENCE)
 - PUBLIC RIGHTS OF WAY MANAGEMENT
 - TEMPORARY STOPPED UP (MANAGED)
 - - - TEMPORARY STOPPED UP
 - - - TEMPORARY DIVERSION OF AFFECTED SECTION OF RIGHT OF WAY
 - RWX = EXAMPLE REFERENCE FOR TEMPORARY STOPPED UP (MANAGED) SECTION OF RIGHT OF WAY
 - RWX = EXAMPLE REFERENCE FOR TEMPORARY STOPPED UP SECTION OF RIGHT OF WAY
 - RWX = EXAMPLE REFERENCE FOR TEMPORARY DIVERTED RIGHT OF WAY
 - STREET MANAGEMENT**
 - TEMPORARY STOPPED UP
 - - - TEMPORARY ROAD DIVERSION
 - STX = EXAMPLE TEMPORARY STOPPED UP REFERENCE
 - DVX = EXAMPLE REFERENCE FOR ROAD DIVERSION

Notes / Nodiadau
 This drawing is scaled at paper size A1, therefore any prints taken at smaller sizes will affect accuracy of the measurement units and should not be scaled against.
 The OS Boundary Line (Local Authority Boundary) data has been mapped against the OS 1:10,000 Scale Raster Mapping and therefore will not be accurate when displayed at a different scale.
 For more information see Plans Guidance Document 4.14.
 20/03/2 - Example of Isle of Anglesey Public Right of Way reference.
 PROW Y Feirneil Rhif 22 - Example of Gwynedd Public Right of Way reference.
 NCR 566 - Example of National Cycle Route reference.
 This plan does not show stopping up and diversions of limited duration (e.g. scaffolding, overhead line stringing, minor utility diversions and minor highways works).




BACKGROUND MAPPING INFORMATION HAS BEEN REPRODUCED FROM THE ORDNANCE SURVEY MAP BY PERMISSION OF ORDNANCE SURVEY ON BEHALF OF THE CONTROLLER OF HER MAJESTY'S STATIONERY OFFICE. © CROWN COPYRIGHT ORDNANCE SURVEY. NATIONAL GRID ELECTRICITY - 100024241. NATIONAL GRID GAS - 100024886.

Issue / Cyhoeddiad	Date / Dyddiad	Remarks / Sylwadau	Drawn / Tynnydd	Checked / Gwirneidd	Approved / Cymroddwyd

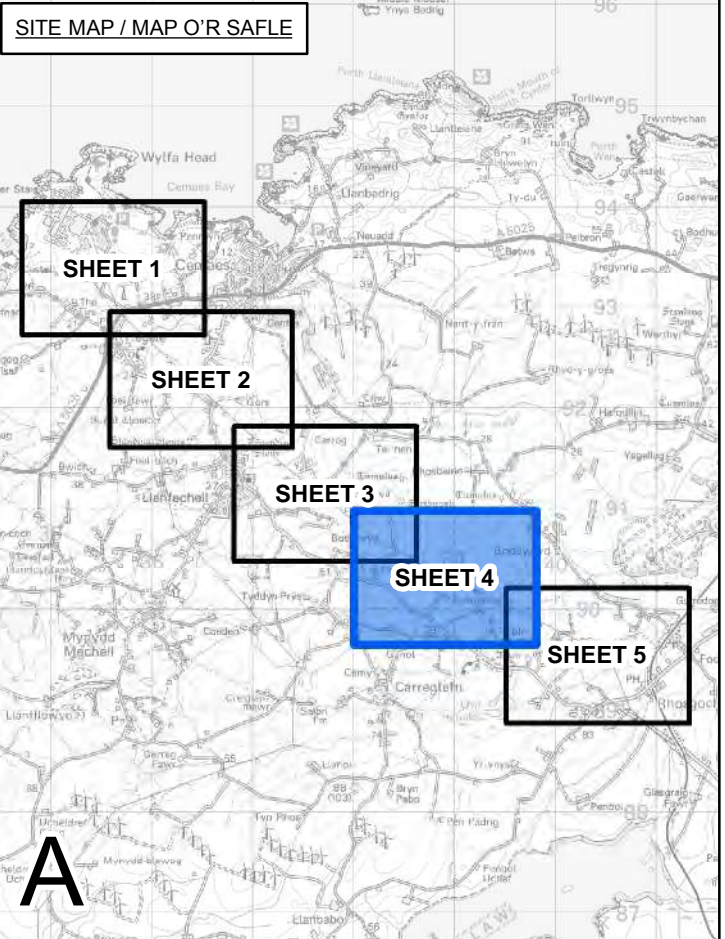
Title / Teitl
 THE NATIONAL GRID (NORTH WALES CONNECTION PROJECT) ORDER
 ACCESS AND RIGHTS OF WAY PLAN
 REGULATION 5(2)(k)
 SECTION A, SHEET 3 OF 5
 ISLE OF ANGLESEY COUNTY COUNCIL
 GORCHYMYN NATIONAL GRID (PROSIECT CYSYLLTIAD GOGLEDD CYMRU)
 CYNLLUN MYNEDIAD A HAWLIAU TRAMWY
 RHEOLIAD 5(2)(k)
 ADRAN A, DALEN 3 O 5
 CYNGOR SIR YNYS MÔN

Application Number / Rhif y Cais			
EN020015			
National Grid Drawing Reference / Cyfeirnod Lliniad National Grid			
DCO_A/AC/PS/03			
Scale / Graddfa	Sheet Size / Maint y Ddalen	Sheet / Dalen	Issue / Cyhoeddiad
1:2,500	A1	SHEET 3 OF 5	A



THE NATIONAL GRID (NORTH WALES CONNECTION PROJECT) ORDER
ACCESS AND RIGHTS OF WAY PLAN
REGULATION 5(2)(k)
SECTION A, SHEET 4 OF 5
ISLE OF ANGLESEY COUNTY COUNCIL

GORCHYMYN NATIONAL GRID (PROSIECT CYSYLLTIAD GOGLEDD CYMRU)
CYNLLUN MYNEDIAD A HAWLIAU TRAMWY
RHEOLIAD 5(2)(k)
ADRAN A, DALEN 4 O 5
CYNGOR SIR YNYS MÔN



A

Legend / Allwedd

- LOCAL AUTHORITY BOUNDARY
- ORDER LIMITS
- SECTION BOUNDARY
- ACCESS FROM PUBLIC HIGHWAY (NEW OR ALTERED)
- NATIONAL CYCLE ROUTE
- ISLE OF ANGLESEY COASTAL PATH (UNAFFECTED)
- WALES COAST PATH (UNAFFECTED)
- UNAFFECTED PUBLIC RIGHT OF WAY (WITH FOOTPATH REFERENCE)
- PUBLIC RIGHTS OF WAY MANAGEMENT**
- TEMPORARY STOPPED UP (MANAGED)
- TEMPORARY STOPPED UP
- TEMPORARY DIVERSION OF AFFECTED SECTION OF RIGHT OF WAY
- = EXAMPLE REFERENCE FOR TEMPORARY STOPPED UP (MANAGED) SECTION OF RIGHT OF WAY
- = EXAMPLE REFERENCE FOR TEMPORARY STOPPED UP SECTION OF RIGHT OF WAY
- = EXAMPLE REFERENCE FOR TEMPORARY DIVERTED RIGHT OF WAY
- STREET MANAGEMENT**
- TEMPORARY STOPPED UP
- TEMPORARY ROAD DIVERSION
- = EXAMPLE TEMPORARY STOPPED UP REFERENCE
- = EXAMPLE REFERENCE FOR ROAD DIVERSION

Notes / Nodiadau
This drawing is scaled at paper size A1, therefore any prints taken at smaller sizes will affect accuracy of the measurement units and should not be scaled against.
The OS Boundary Line (Local Authority Boundary) data has been mapped against the OS 1:10,000 Scale Raster mapping and therefore will not be accurate when displayed at a different scale.
For more information see Plans Guidance Document 4.14.
20/03/2 - Example of Isle of Anglesey Public Right of Way reference.
PROW Y Feirneil Rhif 22 - Example of Gwynedd Public Right of Way reference.
NCR 566 - Example of National Cycle Route reference.
This plan does not show stopping up and diversions of limited duration (e.g scaffolding, overhead line stringing, minor utility diversions and minor highways works).

Coordinate System: British National Grid
Sheet X Centroid Coordinate: 238910 Sheet Y Centroid Coordinate: 390316

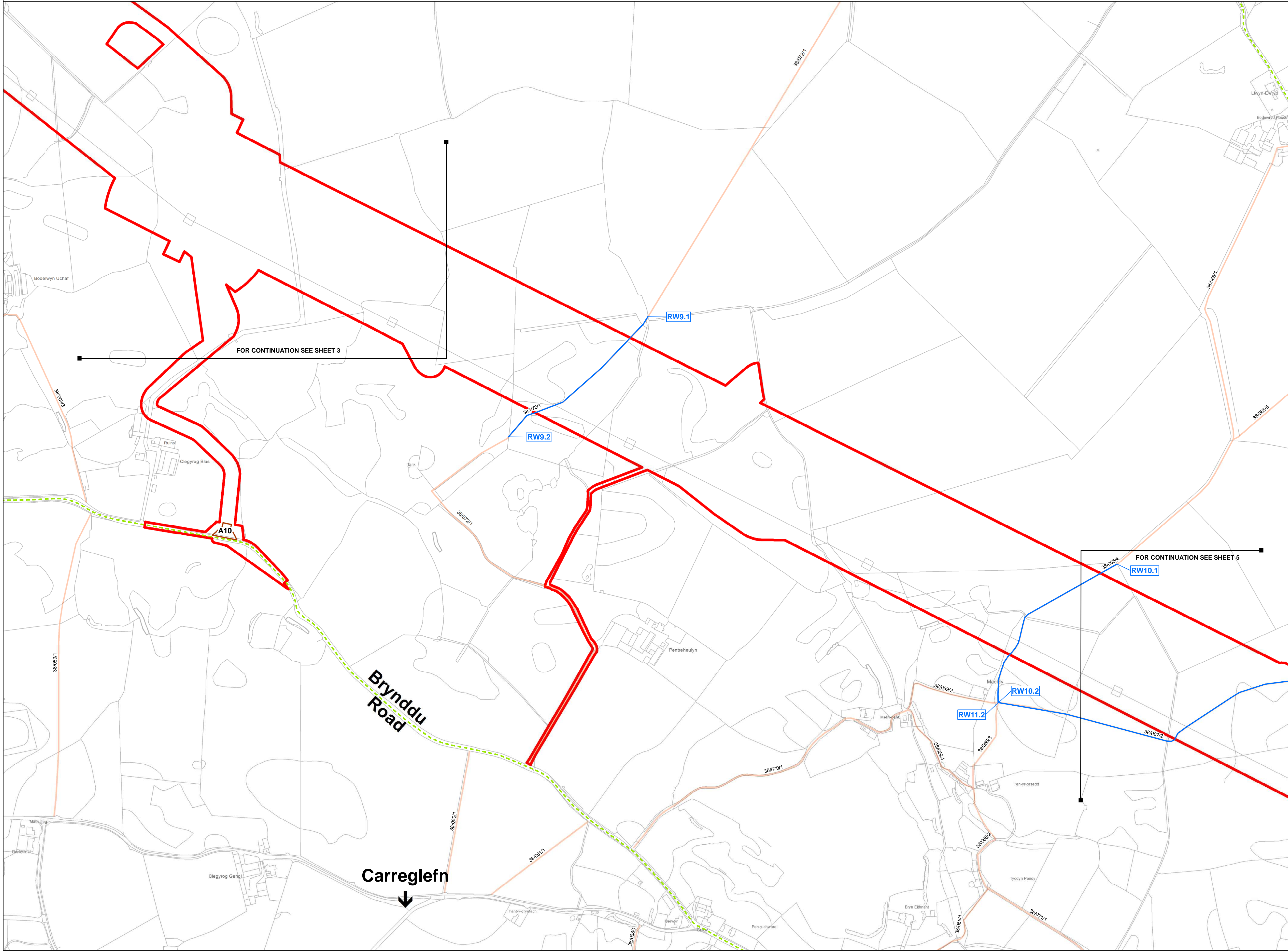
0	50	100	200
Metres			

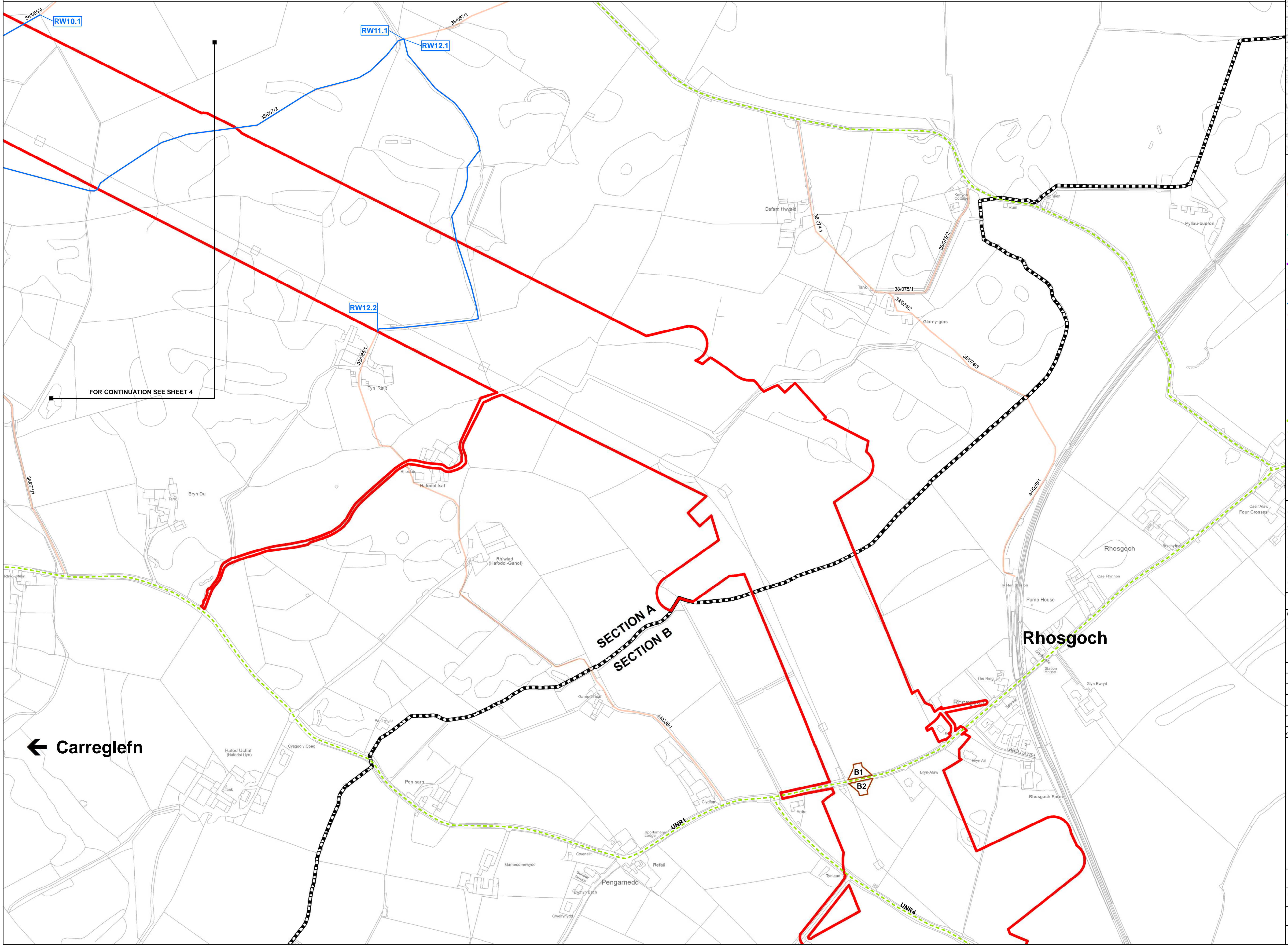
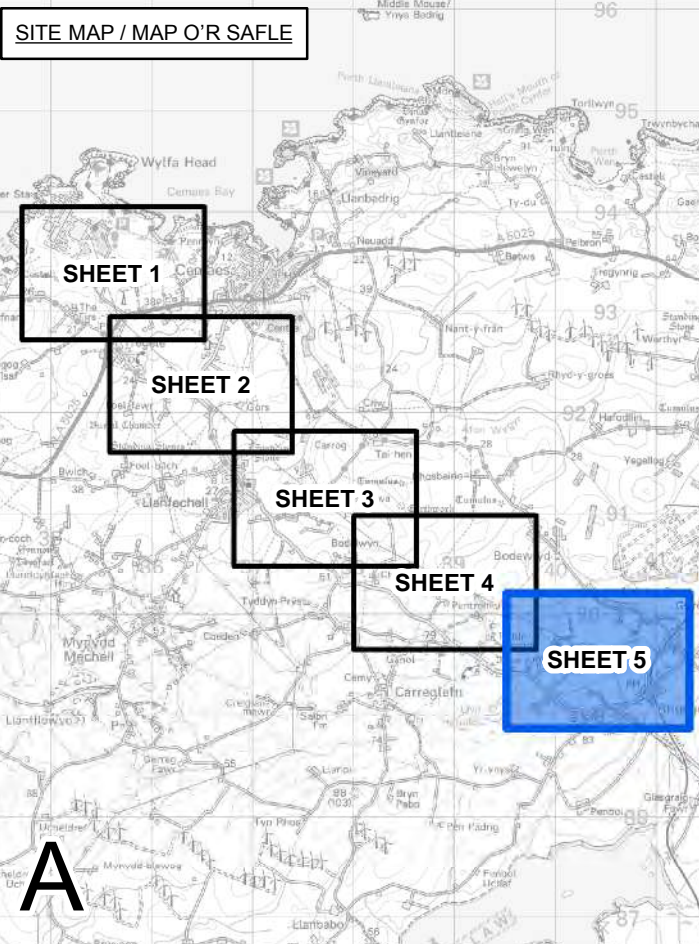
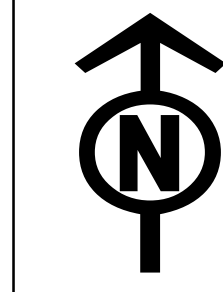
BACKGROUND MAPPING INFORMATION HAS BEEN REPRODUCED FROM THE ORDNANCE SURVEY MAP BY PERMISSION OF ORDNANCE SURVEY ON BEHALF OF THE CONTROLLER OF HER MAJESTY'S STATIONERY OFFICE. © CROWN COPYRIGHT ORDNANCE SURVEY. NATIONAL GRID ELECTRICITY - 100024241. NATIONAL GRID GAS - 100024886.

Issue / Cyhoeddiad	Date / Dyddiad	Remarks / Sylwadau	Drawn / Tynnydd	Checked / Gwirio	Approved / Cymeradwydd

Title / Teitl
THE NATIONAL GRID (NORTH WALES CONNECTION PROJECT) ORDER ACCESS AND RIGHTS OF WAY PLAN REGULATION 5(2)(k) SECTION A, SHEET 4 OF 5 ISLE OF ANGLESEY COUNTY COUNCIL
GORCHYMYN NATIONAL GRID (PROSIECT CYSYLLTIAD GOGLEDD CYMRU) CYNLLUN MYNEDIAD A HAWLIAU TRAMWY RHEOLIAD 5(2)(k) ADRAN A, DALEN 4 O 5 CYNGOR SIR YNYS MÔN

nationalgrid			
Application Number / Rhif y Cais EN020015			
National Grid Drawing Reference / Cyfeirnod Lliniad National Grid DCO_A/AC/PS/04			
Scale / Graddfa 1:2,500	Sheet Size / Maint y Ddaen A1	Sheet / Dalen SHEET 4 OF 5	Issue / Cyhoeddiad A





- Legend / Allwedd**
- LOCAL AUTHORITY BOUNDARY
 - ORDER LIMITS
 - SECTION BOUNDARY
 - ACCESS FROM PUBLIC HIGHWAY (NEW OR ALTERED)
 - NATIONAL CYCLE ROUTE
 - ISLE OF ANGLESEY COASTAL PATH (UNAFFECTED)
 - WALES COAST PATH (UNAFFECTED)
 - UNAFFECTED PUBLIC RIGHT OF WAY (WITH FOOTPATH REFERENCE)
- PUBLIC RIGHTS OF WAY MANAGEMENT**
- TEMPORARY STOPPED UP (MANAGED)
 - TEMPORARY STOPPED UP
 - TEMPORARY DIVERSION OF AFFECTED SECTION OF RIGHT OF WAY
- EXAMPLE REFERENCES**
- = EXAMPLE REFERENCE FOR TEMPORARY STOPPED UP (MANAGED) SECTION OF RIGHT OF WAY
 - = EXAMPLE REFERENCE FOR TEMPORARY STOPPED UP SECTION OF RIGHT OF WAY
 - = EXAMPLE REFERENCE FOR TEMPORARY DIVERTED RIGHT OF WAY
- STREET MANAGEMENT**
- TEMPORARY STOPPED UP
 - TEMPORARY ROAD DIVERSION
- EXAMPLE REFERENCES**
- = EXAMPLE TEMPORARY STOPPED UP REFERENCE
 - = EXAMPLE REFERENCE FOR ROAD DIVERSION

Notes / Nodiadau

This drawing is scaled at paper size A1, therefore any prints taken at smaller sizes will affect accuracy of the measurement units and should not be scaled against.

The OS Boundary Line (Local Authority Boundary) data has been mapped against the OS 1:10,000 Scale Raster mapping and therefore will not be accurate when displayed at a different scale.

For more information see Plans Guidance Document 4.14.

2010032 - Example of Isle of Anglesey Public Right of Way reference.

PROW Y Feirheil Rhif 22 - Example of Gwynedd Public Right of Way reference.

NCR 566 - Example of National Cycle Route reference.

This plan does not show stopping up and diversions of limited duration (e.g. scaffolding, overhead line stringing, minor utility diversions and minor highways works).

Coordinate System: British National Grid
 Sheet X Centroid Coordinate: 240423 Sheet Y Centroid Coordinate: 389545

0 50 100 200 Metres

BACKGROUND MAPPING INFORMATION HAS BEEN REPRODUCED FROM THE ORDNANCE SURVEY MAP BY PERMISSION OF ORDNANCE SURVEY ON BEHALF OF THE CONTROLLER OF HER MAJESTY'S STATIONERY OFFICE. © CROWN COPYRIGHT ORDNANCE SURVEY. NATIONAL GRID ELECTRICITY - 100024241. NATIONAL GRID GAS - 100024886.

A	FOR DCO SUBMISSION	JF	KG	GDS
Issued / Cyhoeddiad	Date / Dyddiad	Remarks / Sylwadau	Drawn / Tynnydd	Checked / Gwirio
				Approved / Cymroddwyd

Title / Teitl

THE NATIONAL GRID (NORTH WALES CONNECTION PROJECT) ORDER
 ACCESS AND RIGHTS OF WAY PLAN
 REGULATION 5(2)(k)
 SECTION A, SHEET 5 OF 5
 ISLE OF ANGLESEY COUNTY COUNCIL

GORCHYMYN NATIONAL GRID (PROSIECT CYSYLLTIAD GOGLEDD CYMRU)
 CYNLLUN MYNEDIAD A HAWLIAU TRAMWY
 RHEOLIAD 5(2)(k)
 ADРАН А, ДАЛЕН 5 О 5
 CYNGOR SIR YNYS MÔN

nationalgrid			
Application Number / Rhif y Cais: EN020015			
National Grid Drawing Reference / Cylfeirnod Lliniad National Grid: DCO_A/AC/PS/05			
Scale / Graddfa: 1:2,500	Sheet Size / Maint y Ddalen: A1	Sheet / Dalen: SHEET 5 OF 5	Issue / Cyhoeddiad: A


DOCUMENT 4.5.B

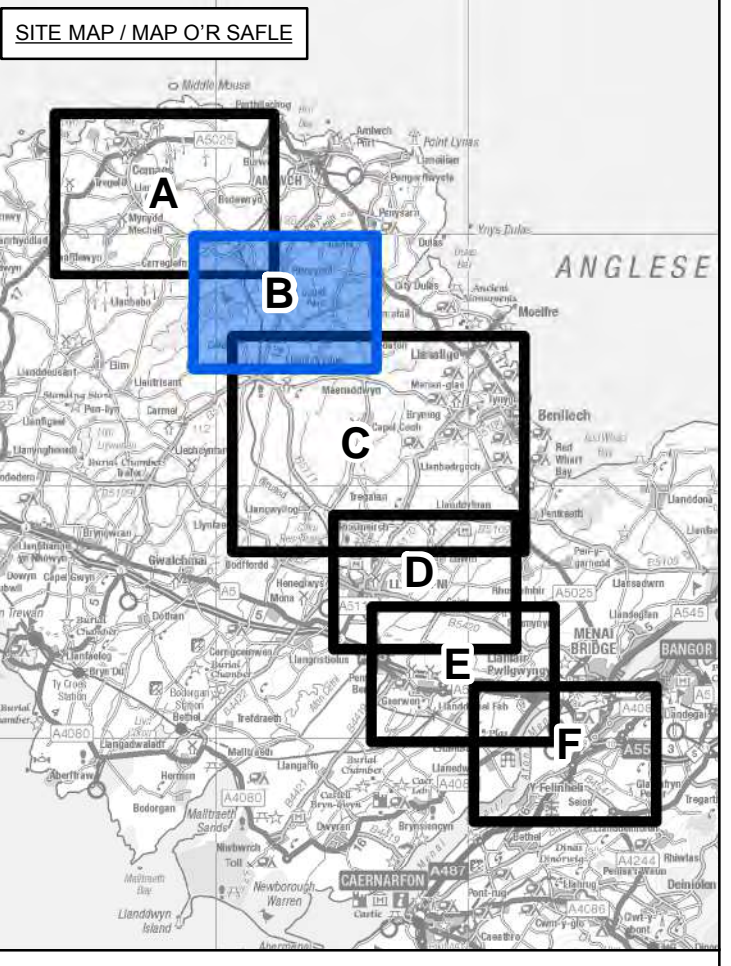
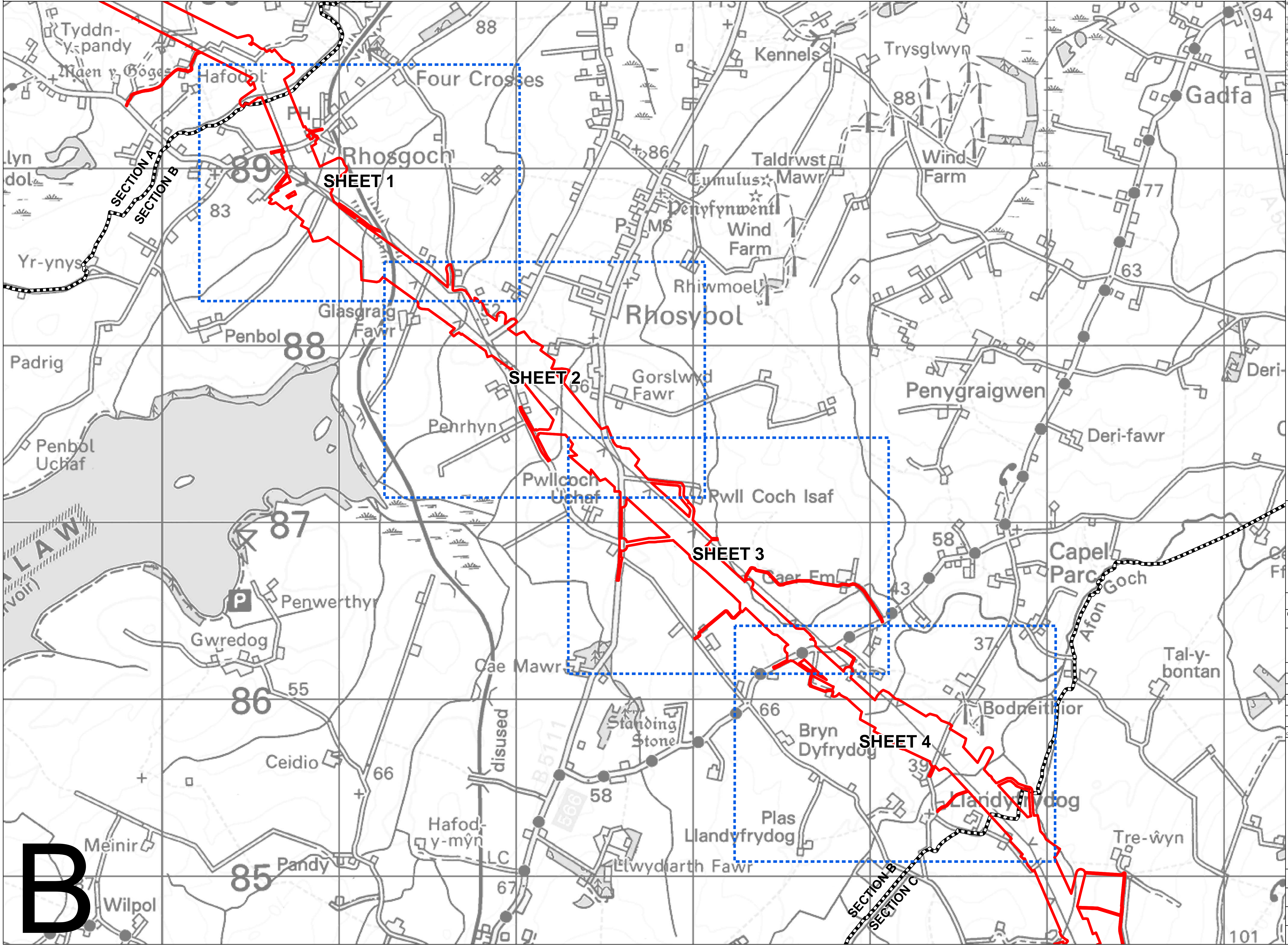
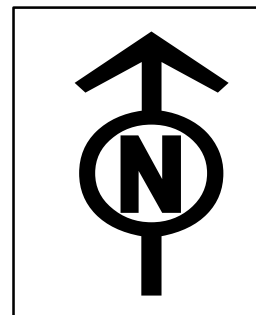
Access and Rights of Way Plans

Section B – Rhosgoch to Llandyfrydog

National Grid (North Wales Connection Project)

*Regulation 5(2)(k) of the Infrastructure Planning
(Applications: Prescribed Forms and Procedure) Regulations 2009*





Legend / Allwedd

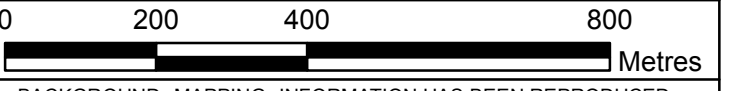
- LOCAL AUTHORITY BOUNDARY
- ORDER LIMITS
- SECTION BOUNDARY
- SHEET INDEX

Notes / Nodiadau

This drawing is scaled at paper size A1, therefore any prints taken at smaller sizes will affect accuracy of the measurement units and should not be scaled against.

The OS Boundary Line (Local Authority Boundary) data has been mapped against the OS 1:10,000 Scale Raster mapping and therefore will not be accurate when displayed at a different scale.

Coordinate System: British National Grid
 Sheet X Centroid Coordinate: 242724 Sheet Y Centroid Coordinate: 387280



BACKGROUND MAPPING INFORMATION HAS BEEN REPRODUCED FROM THE ORDNANCE SURVEY MAP BY PERMISSION OF ORDNANCE SURVEY ON BEHALF OF THE CONTROLLER OF HER MAJESTY'S STATIONERY OFFICE. © CROWN COPYRIGHT ORDNANCE SURVEY. NATIONAL GRID ELECTRICITY - 100024241. NATIONAL GRID GAS - 100024886.

Issue / Cyhoeddiad	Date / Dyddiad	Remarks / Sylweddau	Drawn / Tynnydd	Checked / Gwirio	Approved / Cymroddiad

Title / Teitl

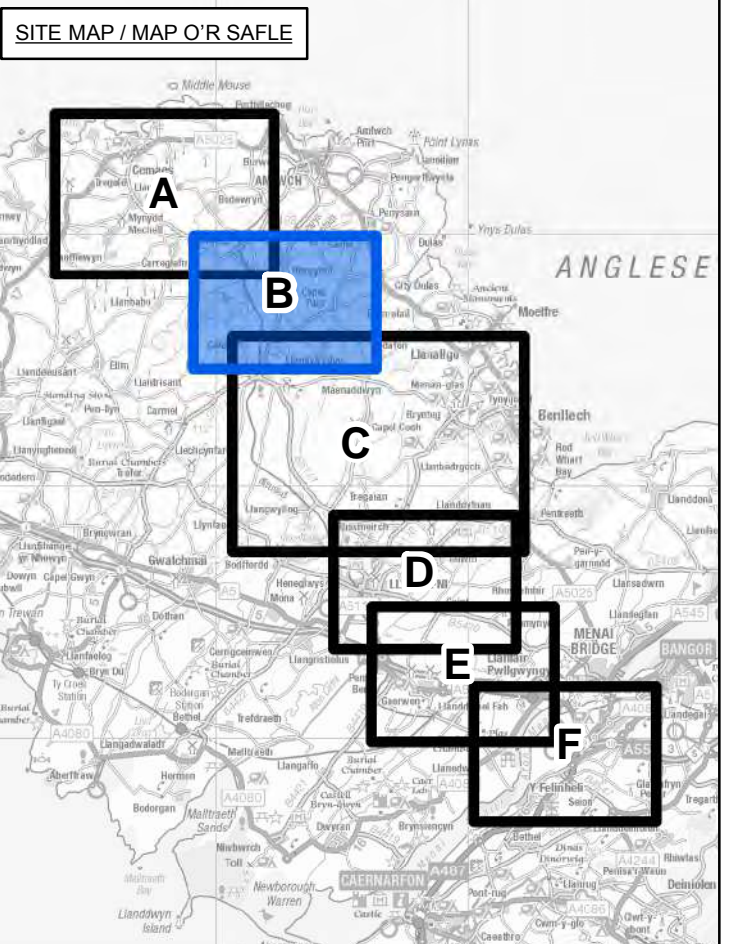
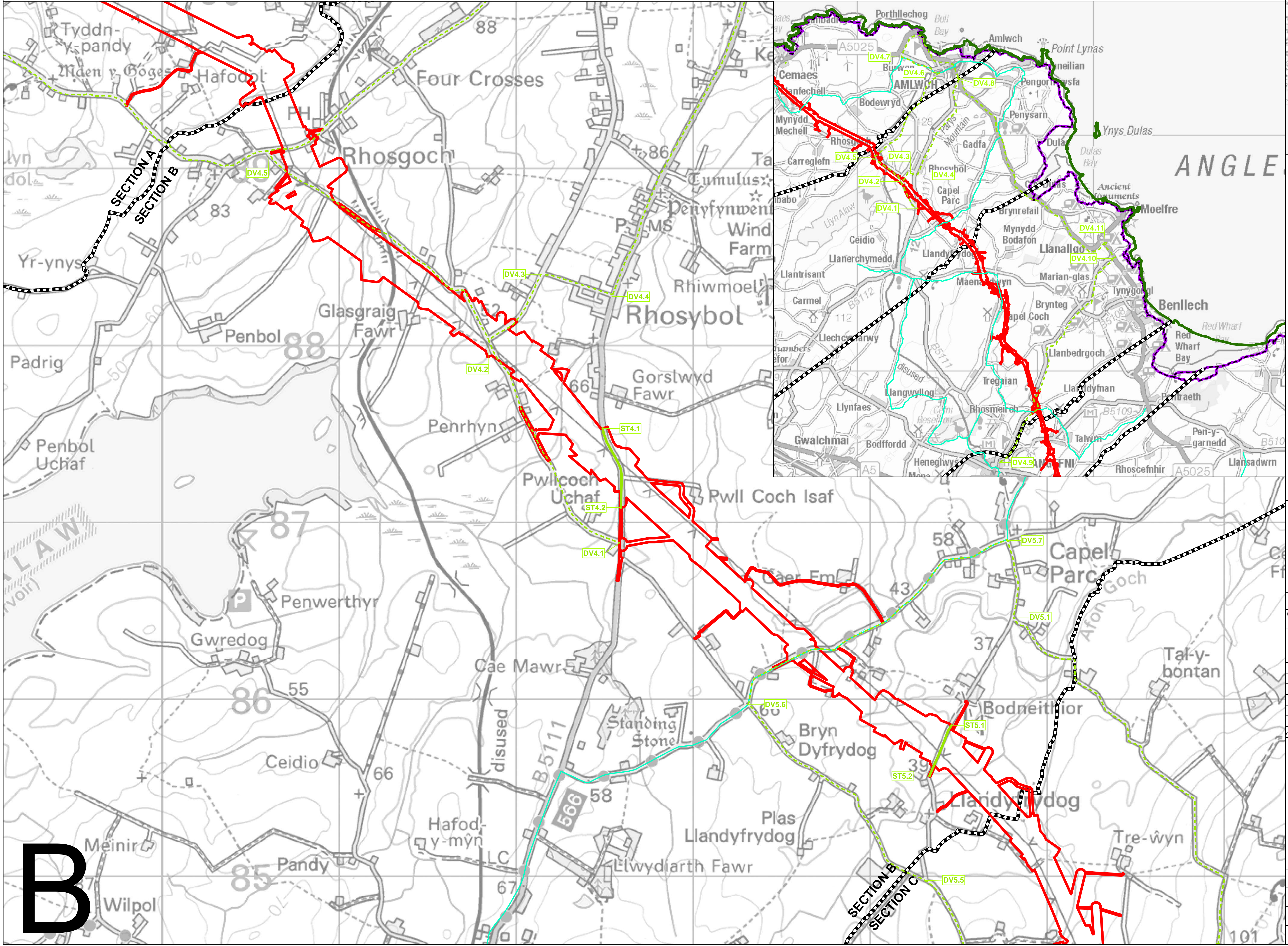
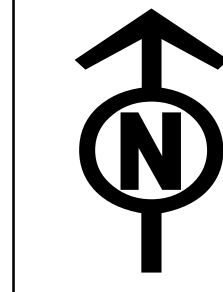
THE NATIONAL GRID (NORTH WALES CONNECTION PROJECT) ORDER
 ACCESS AND RIGHTS OF WAY KEY PLAN
 REGULATION 5(2)(k)
 SECTION B
 ISLE OF ANGLESEY COUNTY COUNCIL

GORCHYMYN NATIONAL GRID (PROSIECT CYSYLLTIAD GOGLEDD CYMRU)
 PRIF GYNLLUN MYNEDIAD A HAWLIAU TRAMWY
 RHEOLIAD 5(2)(k)
 ADRAN B
 CYNGOR SIR YNYS MÔN

Application Number / Rhif y Cais			
EN020015			
National Grid Drawing Reference / Cyfeirnod Lluniad National Grid			
DCO_B/AC/KP/01			
Scale / Graddfa	Sheet Size / Mewn y Ddiagram	Sheet / Ddiagram	Issue / Cyhoeddiad
1:10,000	A1	SHEET 1 OF 1	A

THE NATIONAL GRID (NORTH WALES CONNECTION PROJECT) ORDER
ACCESS AND RIGHTS OF WAY KEY PLAN WITH DETAILS
REGULATION 5(2)(k)
SECTION B
ISLE OF ANGLESEY COUNTY COUNCIL

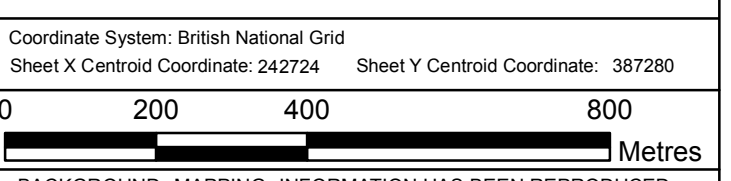
GORCHYMYN NATIONAL GRID (PROSIECT CYSYLLTIAD GOGLEDD CYMRU)
PRIF GYNLLUN MYNEDIAD A HAWLIAU TRAMWY GYDA MANYLION
RHEOLIAD 5(2)(k)
ADRAN B
CYNGOR SIR YNYS MÔN



Legend / Allwedd

- LOCAL AUTHORITY BOUNDARY
- ORDER LIMITS
- SECTION BOUNDARY
- NATIONAL CYCLE ROUTE
- ISLE OF ANGLESEY COASTAL PATH (UNAFFECTED)
- WALES COAST PATH (UNAFFECTED)
- TEMPORARY STOPPED UP
- - - TEMPORARY ROAD DIVERSION
- STX.X = EXAMPLE TEMPORARY STOPPED UP REFERENCE
- DVX.X = EXAMPLE REFERENCE FOR ROAD DIVERSION

Notes / Nodiadau
This drawing is scaled at paper size A1, therefore any prints taken at smaller sizes will affect accuracy of the measurement units and should not be scaled against.
The OS Boundary Line (Local Authority Boundary) data has been mapped against the OS 1:10,000 Scale Raster mapping and therefore will not be accurate when displayed at a different scale.
For more information see Plans Guidance Document 4.14.
This plan does not show stopping up and diversions of limited duration (e.g. scaffolding, overhead line stringing, minor utility diversions and minor highways works).



BACKGROUND MAPPING INFORMATION HAS BEEN REPRODUCED FROM THE ORDNANCE SURVEY MAP BY PERMISSION OF ORDNANCE SURVEY ON BEHALF OF THE CONTROLLER OF HER MAJESTY'S STATIONERY OFFICE. © CROWN COPYRIGHT ORDNANCE SURVEY, NATIONAL GRID ELECTRICITY - 100024241, NATIONAL GRID GAS - 100024886.

Issue / Cyhoeddiad	Date / Dyddiad	Remarks / Sylwadau	Drawn / Tynnydd	Checked / Gwirnydd	Approved / Cymroddwyd

Title / Teitl
THE NATIONAL GRID
(NORTH WALES CONNECTION PROJECT) ORDER
ACCESS AND RIGHTS OF WAY KEY PLAN WITH
DETAILS
REGULATION 5(2)(k)
SECTION B
ISLE OF ANGLESEY COUNTY COUNCIL

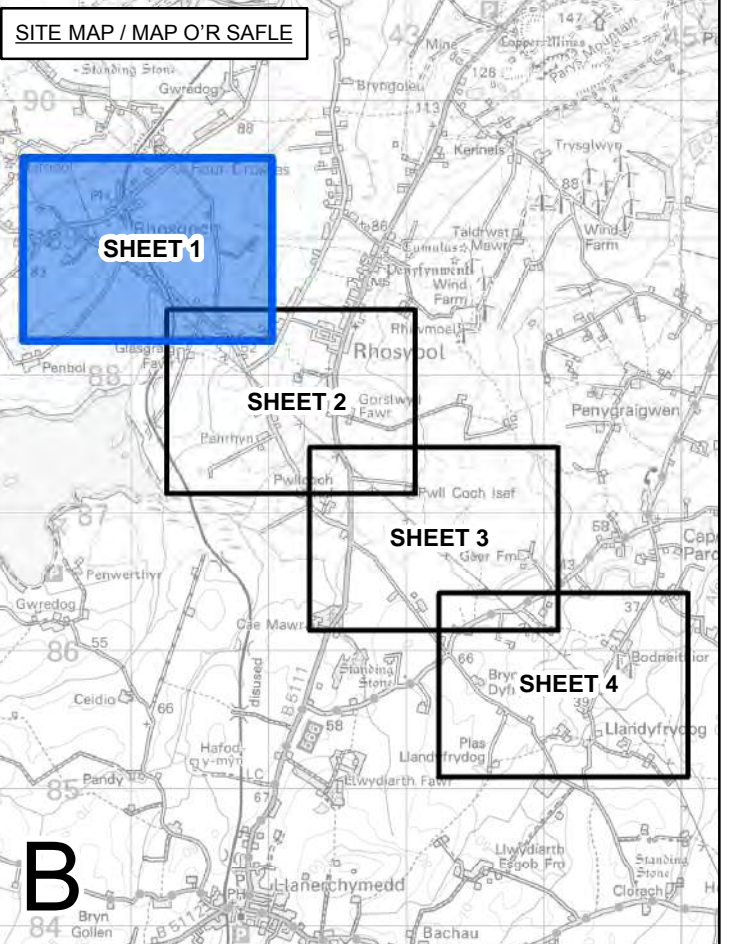
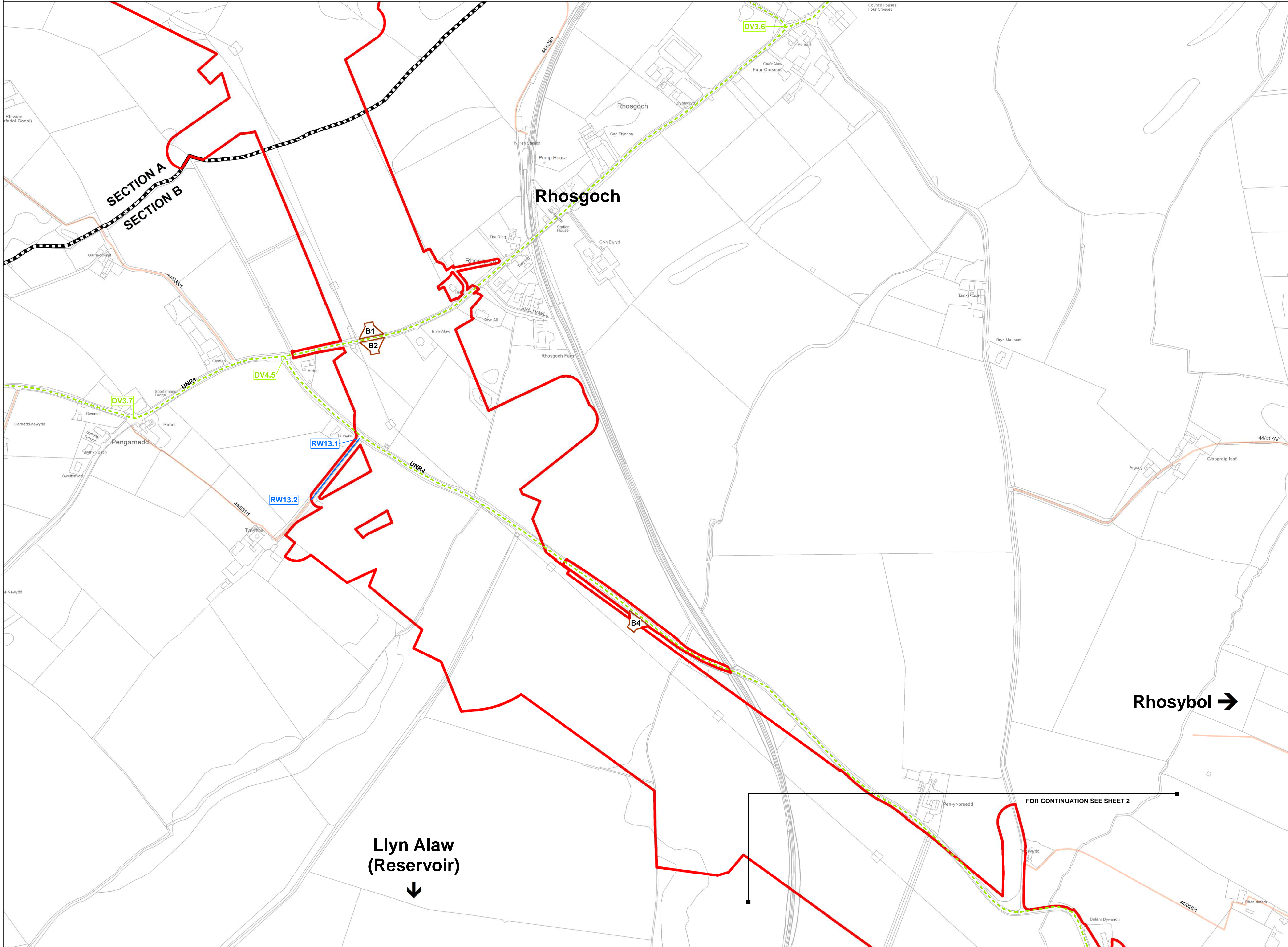
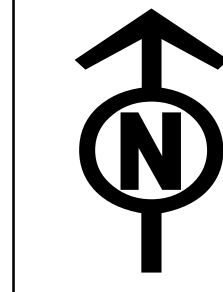
GORCHYMYN NATIONAL GRID
(PROSIECT CYSYLLTIAD GOGLEDD CYMRU)
PRIF GYNLLUN MYNEDIAD A HAWLIAU TRAMWY GYDA
MANYLION
RHEOLIAD 5(2)(k)
ADRAN B
CYNGOR SIR YNYS MÔN

Application Number / Rhif y Cas: EN20015

National Grid Drawing Reference / Cyfeirnod Llundiad National Grid: DCO_B/AC/KPD/01

Scale / Graddfa	Sheet Size / Menter y Ddeddf	Sheet / Ddeddf	Issue / Cyhoeddiad
1:10,000	A1	SHEET 1 OF 1	A

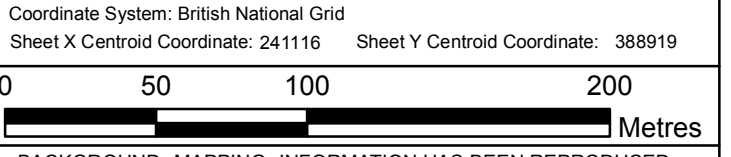
B



Legend / Allwedd

- LOCAL AUTHORITY BOUNDARY
- ORDER LIMITS
- SECTION BOUNDARY
- ACCESS FROM PUBLIC HIGHWAY (NEW OR ALTERED)
- NATIONAL CYCLE ROUTE
- ISLE OF ANGLESEY COASTAL PATH (UNAFFECTED)
- WALES COAST PATH (UNAFFECTED)
- UNAFFECTED PUBLIC RIGHT OF WAY (WITH FOOTPATH REFERENCE)
- PUBLIC RIGHTS OF WAY MANAGEMENT**
- TEMPORARY STOPPED UP (MANAGED)
- TEMPORARY STOPPED UP
- TEMPORARY DIVERSION OF AFFECTED SECTION OF RIGHT OF WAY
- RWX = EXAMPLE REFERENCE FOR TEMPORARY STOPPED UP (MANAGED) SECTION OF RIGHT OF WAY
- RWX = EXAMPLE REFERENCE FOR TEMPORARY STOPPED UP SECTION OF RIGHT OF WAY
- RWX = EXAMPLE REFERENCE FOR DIVERTED RIGHT OF WAY
- STREET MANAGEMENT**
- TEMPORARY STOPPED UP
- TEMPORARY ROAD DIVERSION
- STX = EXAMPLE TEMPORARY STOPPED UP REFERENCE
- DVX = EXAMPLE REFERENCE FOR ROAD DIVERSION

Notes / Nodiadau
 This drawing is scaled at paper size A1, therefore any prints taken at smaller sizes will affect accuracy of the measurement units and should not be scaled against.
 The OS Boundary Line (Local Authority Boundary) data has been mapped against the OS 1:10,000 Scale Raster mapping and therefore will not be accurate when displayed at a different scale.
 For more information see Plans Guidance Document 4.14.
 20/03/2 - Example of Isle of Anglesey Public Right of Way reference.
 PROW Y Feirneil Rhi 22 - Example of Gwynedd Public Right of Way reference.
 NCR 566 - Example of National Cycle Route reference.
 This plan does not show stopping up and diversions of limited duration (e.g scaffolding, overhead line stringing, minor utility diversions and minor highways works).



BACKGROUND MAPPING INFORMATION HAS BEEN REPRODUCED FROM THE ORDNANCE SURVEY MAP BY PERMISSION OF ORDNANCE SURVEY ON BEHALF OF THE CONTROLLER OF HER MAJESTY'S STATIONERY OFFICE. © CROWN COPYRIGHT ORDNANCE SURVEY. NATIONAL GRID ELECTRICITY - 100024241. NATIONAL GRID GAS - 100024886.

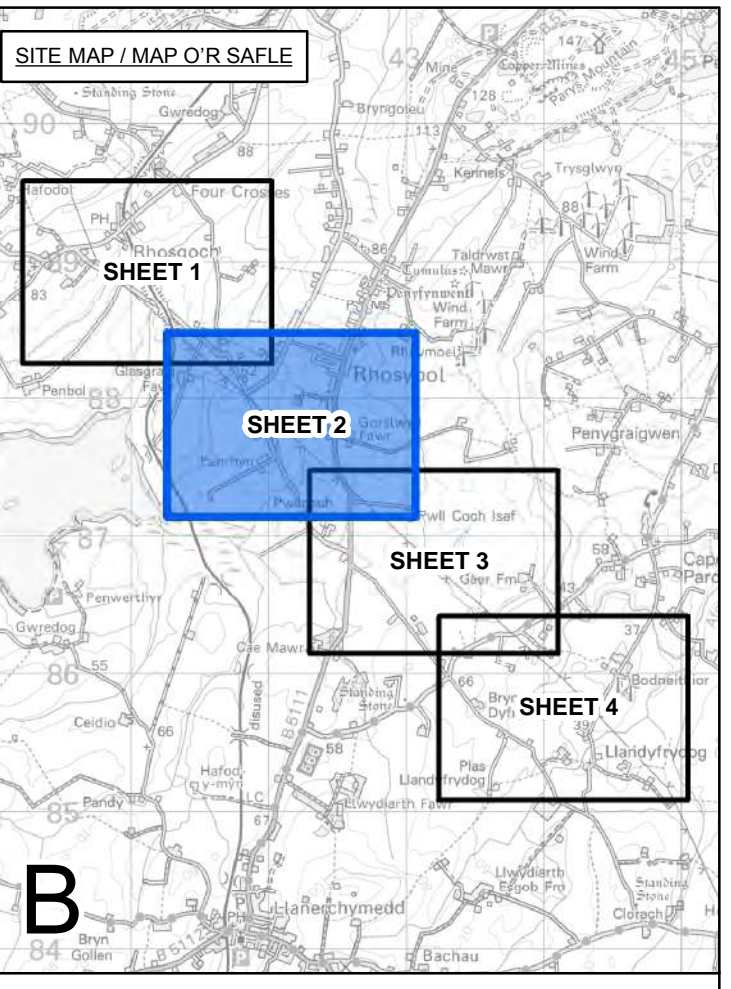
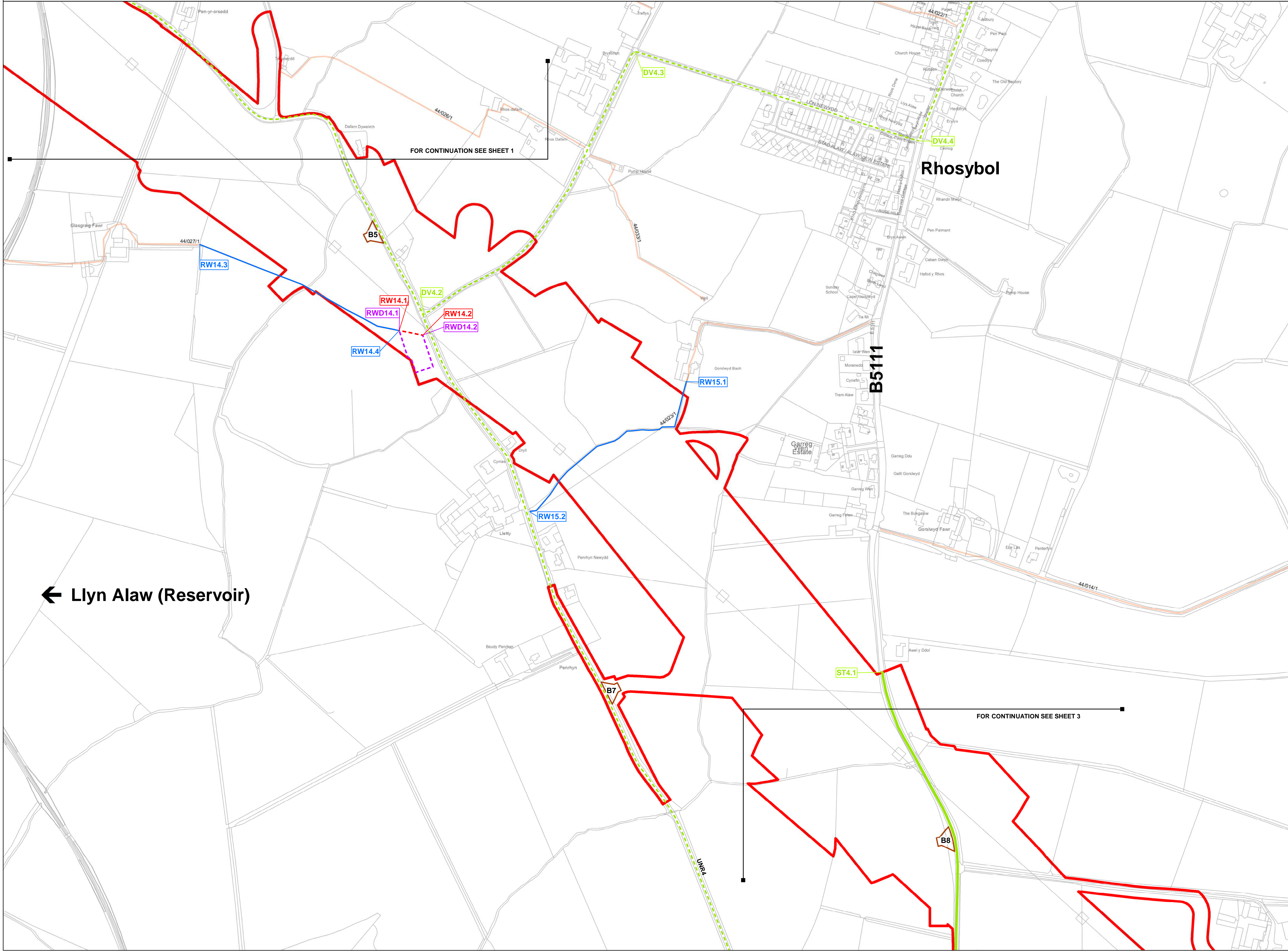
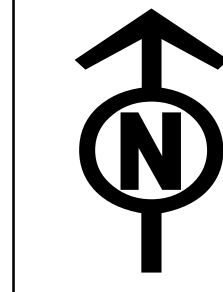
A	FOR DCO SUBMISSION	JF	KG	GDS
Issued / Cyhoeddiad	Date / Dyddiad	Remarks / Sylwadau	Drawn / Tynnydd	Checked / Gwirnwyd

Title / Teitl
 THE NATIONAL GRID (NORTH WALES CONNECTION PROJECT) ORDER ACCESS AND RIGHTS OF WAY PLAN REGULATION 5(2)(k) SECTION B, SHEET 1 OF 4 ISLE OF ANGLESEY COUNTY COUNCIL
 GORCHYMYN NATIONAL GRID (PROSIECT CYSYLLTIAD GOGLEDD CYMRU) CYNLLUN MYNEDIAD A HAWLIAU TRAMWY RHEOLIAD 5(2)(k) ADRAN B, DALEN 1 O 4 CYNGOR SIR YNYS MÔN

nationalgrid

Application Number / Rhif y Cais: EN020015
 National Grid Drawing Reference / Cyfeirnod Lluniad National Grid: DCO_B/AC/PS_01

Scale / Graddfa	Sheet Size / Maint y Ddalen	Sheet / Dalen	Issue / Cyhoeddiad
1:2,500	A1	SHEET 1 OF 4	A



Legend / Allwedd

- LOCAL AUTHORITY BOUNDARY
- ORDER LIMITS
- SECTION BOUNDARY
- ACCESS FROM PUBLIC HIGHWAY (NEW OR ALTERED)
- NATIONAL CYCLE ROUTE
- ISLE OF ANGLESEY COASTAL PATH (UNAFFECTED)
- WALES COAST PATH (UNAFFECTED)
- UNAFFECTED PUBLIC RIGHT OF WAY (WITH FOOTPATH REFERENCE)

PUBLIC RIGHTS OF WAY MANAGEMENT

- TEMPORARY STOPPED UP (MANAGED)
- TEMPORARY STOPPED UP
- TEMPORARY DIVERSION OF AFFECTED SECTION OF RIGHT OF WAY
- EXAMPLE REFERENCE FOR TEMPORARY STOPPED UP (MANAGED) SECTION OF RIGHT OF WAY
- EXAMPLE REFERENCE FOR TEMPORARY STOPPED UP SECTION OF RIGHT OF WAY
- EXAMPLE REFERENCE FOR DIVERTED RIGHT OF WAY

STREET MANAGEMENT

- TEMPORARY STOPPED UP
- TEMPORARY ROAD DIVERSION
- EXAMPLE TEMPORARY STOPPED UP REFERENCE
- EXAMPLE REFERENCE FOR ROAD DIVERSION

Notes / Nodiadau

This drawing is scaled at paper size A1, therefore any prints taken at smaller sizes will affect accuracy of the measurement units and should not be scaled against.

The OS Boundary Line (Local Authority Boundary) data has been mapped against the OS 1:10,000 Scale Raster mapping and therefore will not be accurate when displayed at a different scale.

For more information see Plans Guidance Document 4.14.

20/03/22 - Example of Isle of Anglesey Public Right of Way reference.

PROW Y Feirneil Rhyd 22 - Example of Gwynedd Public Right of Way reference.

NCR 566 - Example of National Cycle Route reference.

This plan does not show stopping up and diversions of limited duration (e.g scaffolding, overhead line stringing, minor utility diversions and minor highway works).

Coordinate System: British National Grid
Sheet X Centroid Coordinate: 242162 Sheet Y Centroid Coordinate: 387806

Issue / Cyhoeddiad	Date / Dyddiad	Remarks / Sylwadau	Drawn / Tynnydd	Checked / Gwirnydd	Approved / Cymrwydd
A		FOR DCO SUBMISSION	JF	KG	GDS

Title / Teitl

THE NATIONAL GRID (NORTH WALES CONNECTION PROJECT) ORDER
ACCESS AND RIGHTS OF WAY PLAN
REGULATION 5(2)(k)
SECTION B, SHEET 2 OF 4
ISLE OF ANGLESEY COUNTY COUNCIL

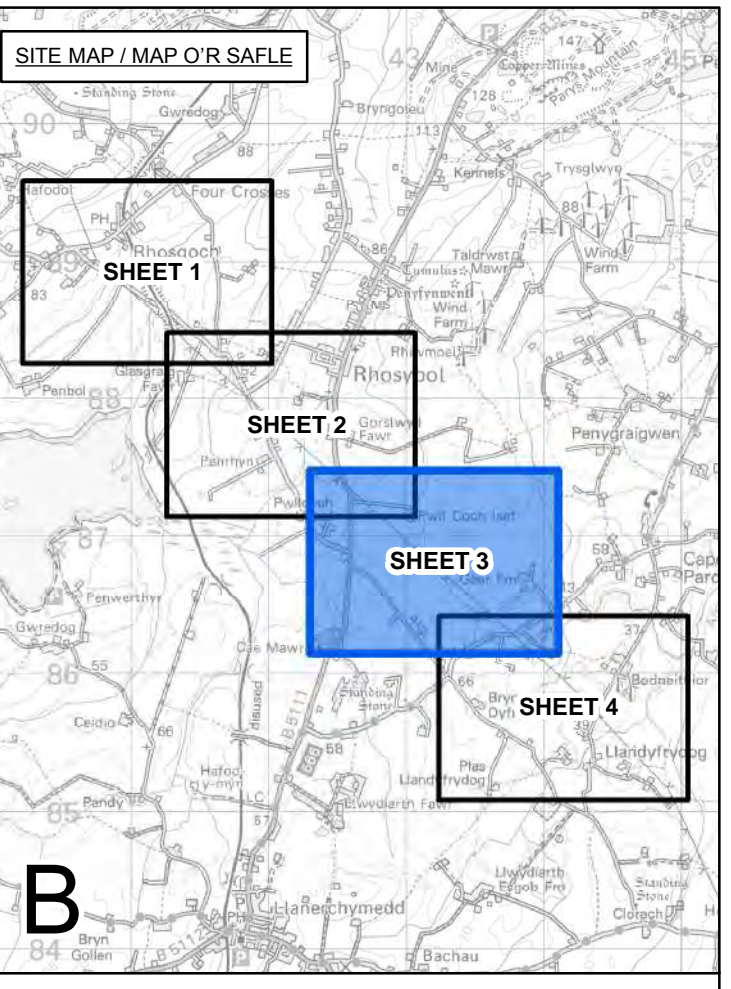
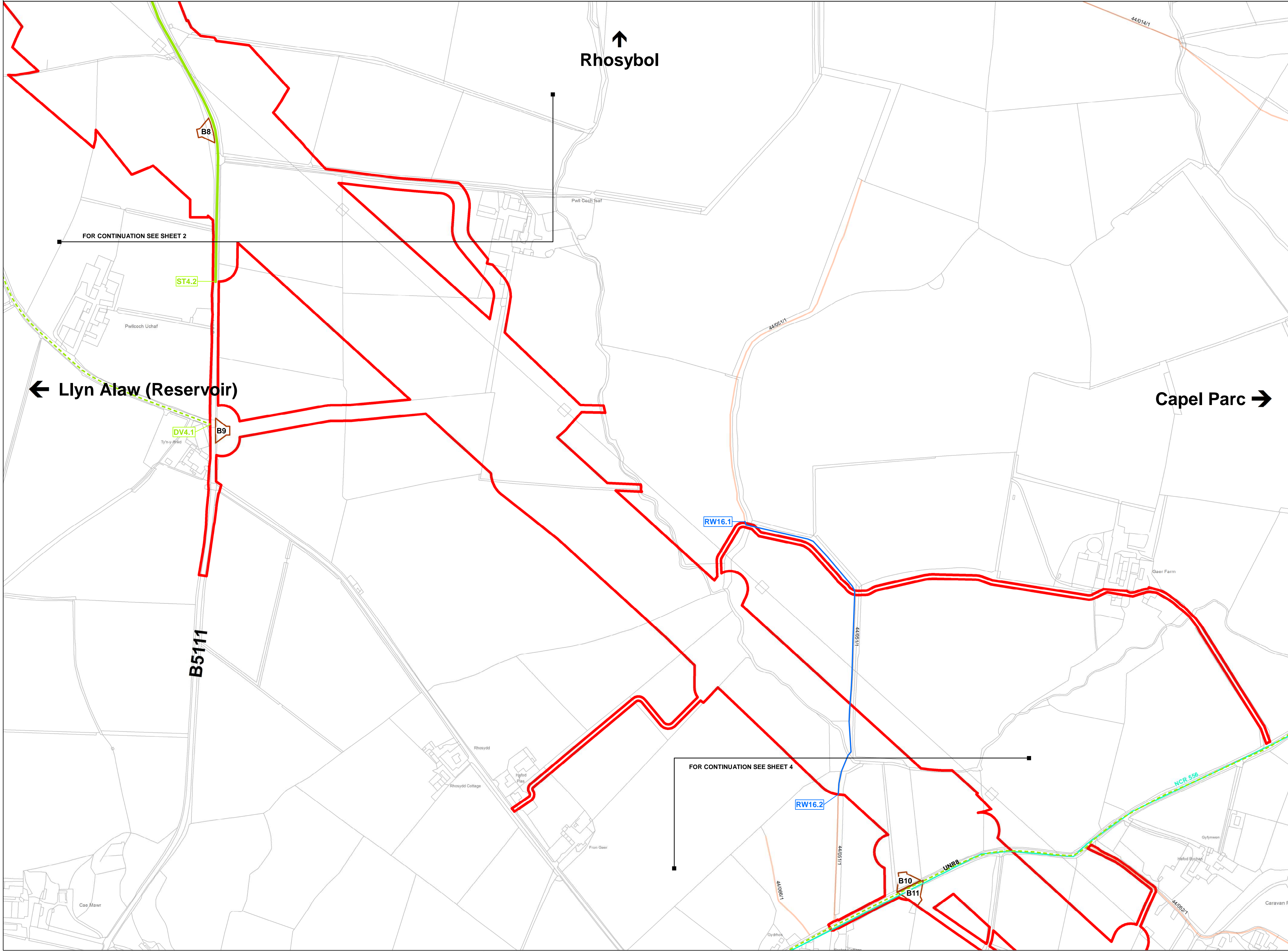
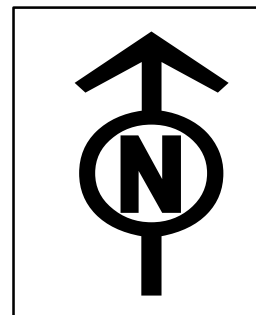
GORCHYMYN NATIONAL GRID (PROSIECT CYSYLLTIAD GOGLEDD CYMRU)
CYNLLUN MYNEDIAD A HAWLIAU TRAMWY
RHEOLIAD 5(2)(k)
ADRAN B, DALEN 2 O 4
CYNGOR SIR YNYS MÔN

nationalgrid

Application Number / Rhif y Cais: EN020015

National Grid Drawing Reference / Cylfeirnod Lluniad National Grid: DCO_B/AC/PS_02

Scale / Graddfa	Sheet Size / Mairn y Ddalen	Sheet / Dalen	Issue / Cyhoeddiad
1:2,500	A1	SHEET 2 OF 4	A



Legend / Allwedd

- LOCAL AUTHORITY BOUNDARY
- ORDER LIMITS
- SECTION BOUNDARY
- ACCESS FROM PUBLIC HIGHWAY (NEW OR ALTERED)
- NATIONAL CYCLE ROUTE
- ISLE OF ANGLESEY COASTAL PATH (UNAFFECTED)
- WALES COAST PATH (UNAFFECTED)
- UNAFFECTED PUBLIC RIGHT OF WAY (WITH FOOTPATH REFERENCE)
- PUBLIC RIGHTS OF WAY MANAGEMENT
- TEMPORARY STOPPED UP (MANAGED)
- - - TEMPORARY STOPPED UP
- - - TEMPORARY DIVERSION OF AFFECTED SECTION OF RIGHT OF WAY
- RWX.X = EXAMPLE REFERENCE FOR TEMPORARY STOPPED UP (MANAGED) SECTION OF RIGHT OF WAY
- RWX.X = EXAMPLE REFERENCE FOR TEMPORARY STOPPED UP SECTION OF RIGHT OF WAY
- RWX.X = EXAMPLE REFERENCE FOR DIVERTED RIGHT OF WAY
- STREET MANAGEMENT**
- TEMPORARY STOPPED UP
- - - TEMPORARY ROAD DIVERSION
- STX.X = EXAMPLE TEMPORARY STOPPED UP REFERENCE
- DVX.X = EXAMPLE REFERENCE FOR ROAD DIVERSION

Notes / Nodiadau
 This drawing is scaled at paper size A1, therefore any prints taken at smaller sizes will affect accuracy of the measurement units and should not be scaled against.
 The OS Boundary Line (Local Authority Boundary) data has been mapped against the OS 1:10,000 Scale Raster mapping and therefore will not be accurate when displayed at a different scale.
 For more information see Plans Guidance Document 4.14.
 20/03/2 - Example of Isle of Anglesey Public Right of Way reference.
 PROW Y Feirneil Rhif 22 - Example of Gwynedd Public Right of Way reference.
 NCR 566 - Example of National Cycle Route reference.
 This plan does not show stopping up and diversions of limited duration (e.g scaffolding, overhead line stringing, minor utility diversions and minor highways works).
 Coordinate System: British National Grid
 Sheet X Centroid Coordinate: 243201 Sheet Y Centroid Coordinate: 386811

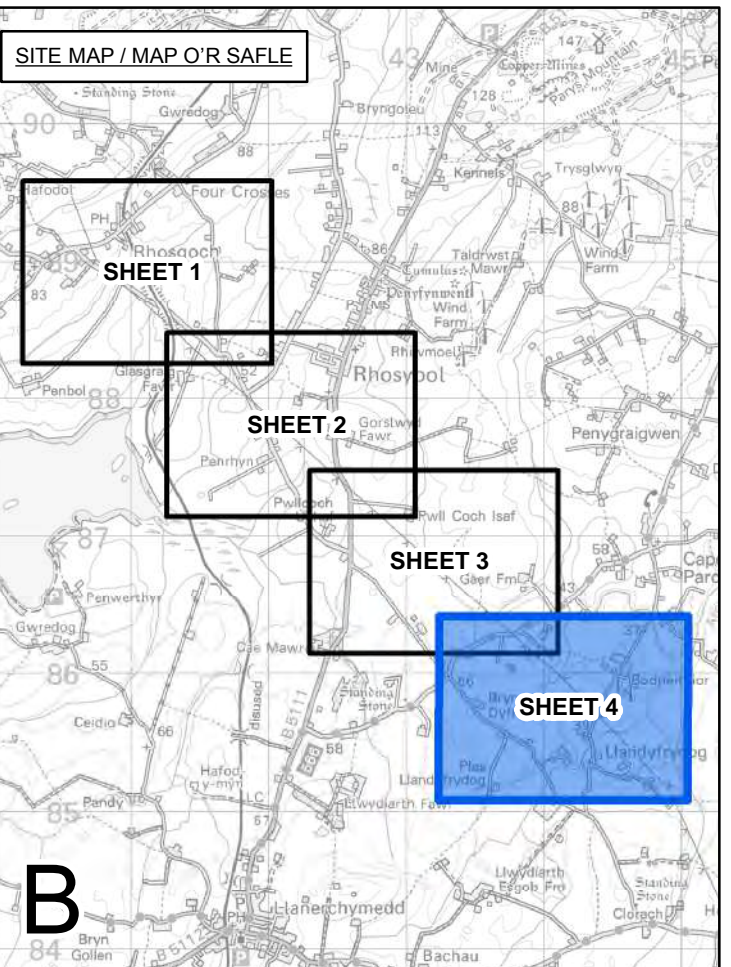
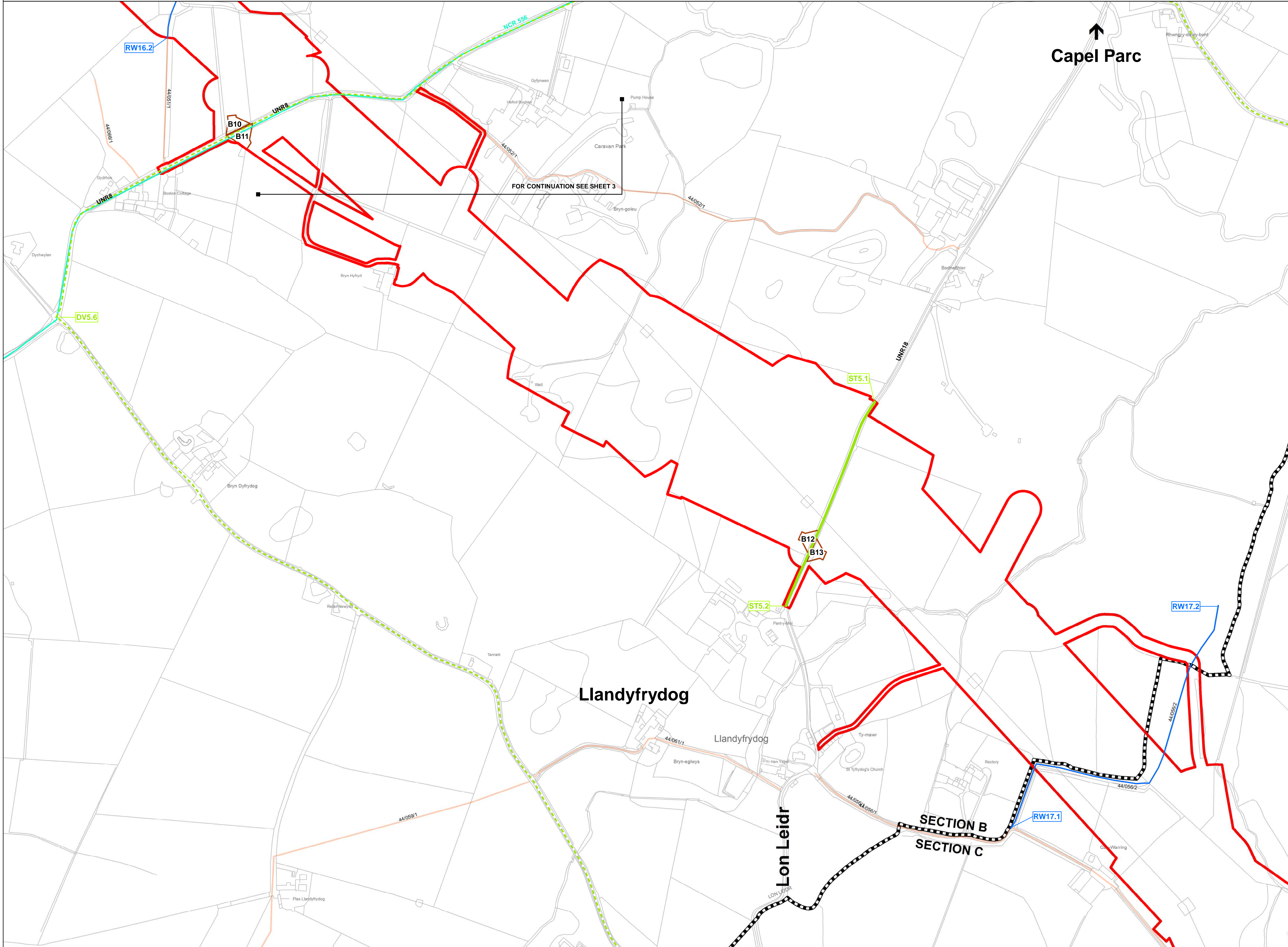
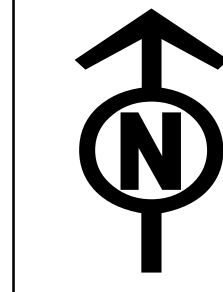
0	50	100	200
Metres			

BACKGROUND MAPPING INFORMATION HAS BEEN REPRODUCED FROM THE ORDNANCE SURVEY MAP BY PERMISSION OF ORDNANCE SURVEY ON BEHALF OF THE CONTROLLER OF HER MAJESTY'S STATIONERY OFFICE. © CROWN COPYRIGHT ORDNANCE SURVEY. NATIONAL GRID ELECTRICITY - 100024241. NATIONAL GRID GAS - 100024886.

A	FOR DCO SUBMISSION	JF	KG	GDS
Issued / Cyhoeddiad	Date / Dyddiad	Remarks / Sylwadau	Drawn / Dymuniad	Checked / Gwirioed / Approved / Cymeradwyed

Title / Teitl
 THE NATIONAL GRID (NORTH WALES CONNECTION PROJECT) ORDER ACCESS AND RIGHTS OF WAY PLAN REGULATION 5(2)(k) SECTION B, SHEET 3 OF 4 ISLE OF ANGLESEY COUNTY COUNCIL
 GORCHYMYN NATIONAL GRID (PROSIECT CYSYLLTIAD GOGLEDD CYMRU) CYNLLUN MYNEDIAD A HAWLIAU TRAMWY RHEOLIAD 5(2)(k) ADРАН B, DALEN 3 O 4 CYNGOR SIR YNYS MÔN

nationalgrid			
Application Number / Rhif y Cais EN020015			
National Grid Drawing Reference / Cyfeirnod Lliniad National Grid DCO_BIAC/PS_03			
Scale / Graddfa 1:2,500	Sheet Size / Mairt y Ddalen A1	Sheet / Dalen SHEET 3 OF 4	Issue / Cythoeddiad A



- Legend / Allwedd**
- LOCAL AUTHORITY BOUNDARY
 - ORDER LIMITS
 - SECTION BOUNDARY
 - ACCESS FROM PUBLIC HIGHWAY (NEW OR ALTERED)
 - NATIONAL CYCLE ROUTE
 - ISLE OF ANGLESEY COASTAL PATH (UNAFFECTED)
 - WALES COAST PATH (UNAFFECTED)
 - UNAFFECTED PUBLIC RIGHT OF WAY (WITH FOOTPATH REFERENCE)
 - PUBLIC RIGHTS OF WAY MANAGEMENT
 - TEMPORARY STOPPED UP (MANAGED)
 - TEMPORARY STOPPED UP
 - TEMPORARY DIVERSION OF AFFECTED SECTION OF RIGHT OF WAY
 - RWX = EXAMPLE REFERENCE FOR TEMPORARY STOPPED UP (MANAGED) SECTION OF RIGHT OF WAY
 - RWX = EXAMPLE REFERENCE FOR TEMPORARY STOPPED UP SECTION OF RIGHT OF WAY
 - RWX = EXAMPLE REFERENCE FOR DIVERTED RIGHT OF WAY
 - STREET MANAGEMENT
 - TEMPORARY STOPPED UP
 - - - TEMPORARY ROAD DIVERSION
 - STX = EXAMPLE TEMPORARY STOPPED UP REFERENCE
 - DVX = EXAMPLE REFERENCE FOR ROAD DIVERSION

Notes / Nodiadau

This drawing is scaled at paper size A1, therefore any prints taken at smaller sizes will affect accuracy of the measurement units and should not be scaled against.

The OS Boundary Line (Local Authority Boundary) data has been mapped against the OS 1:10,000 Scale Raster mapping and therefore will not be accurate when displayed at a different scale.

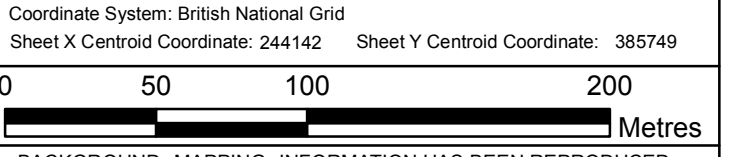
For more information see Plans Guidance Document 4.14.

20/03/2 - Example of Isle of Anglesey Public Right of Way reference.

PROW Y Feirheil Rhif 22 - Example of Gwynedd Public Right of Way reference.

NCR 566 - Example of National Cycle Route reference.

This plan does not show stopping up and diversions of limited duration (e.g scaffolding, overhead line stringing, minor utility diversions and minor highways works).



BACKGROUND MAPPING INFORMATION HAS BEEN REPRODUCED FROM THE ORDNANCE SURVEY MAP BY PERMISSION OF ORDNANCE SURVEY ON BEHALF OF THE CONTROLLER OF HER MAJESTY'S STATIONERY OFFICE. © CROWN COPYRIGHT ORDNANCE SURVEY. NATIONAL GRID ELECTRICITY - 100024241. NATIONAL GRID GAS - 100024886.

Issue / Cychwedd	Date / Dyddiad	Remarks / Sylwadau	Drawn / Tynnydd	Checked / Gwirnydd	Approved / Cymroddwyd
A		FOR DCO SUBMISSION	JF	KG	GDS

Title / Teitl

THE NATIONAL GRID (NORTH WALES CONNECTION PROJECT) ORDER
ACCESS AND RIGHTS OF WAY PLAN
REGULATION 5(2)(k)
SECTION B, SHEET 4 OF 4
ISLE OF ANGLESEY COUNTY COUNCIL

GORCHYMYN NATIONAL GRID
(PROSIECT CYSYLLTIAD GOGLEDD CYMRU)
CYNLLUN MYNEDIAD A HAWLIAU TRAMWY
RHEOLIAD 5(2)(k)
ADRAN B, DALEN 4 O 4
CYNGOR SIR YNYS MÔN


Application Number / Rhif y Cais			
EN020015			
National Grid Drawing Reference / Cylfeirnod Llandud National Grid			
DCO_B/AC/PS_04			
Scale / Graddfa	Sheet Size / Mairt y Ddalen	Sheet / Dalen	Issue / Cychwedd
1:2,500	A1	SHEET 4 OF 4	A

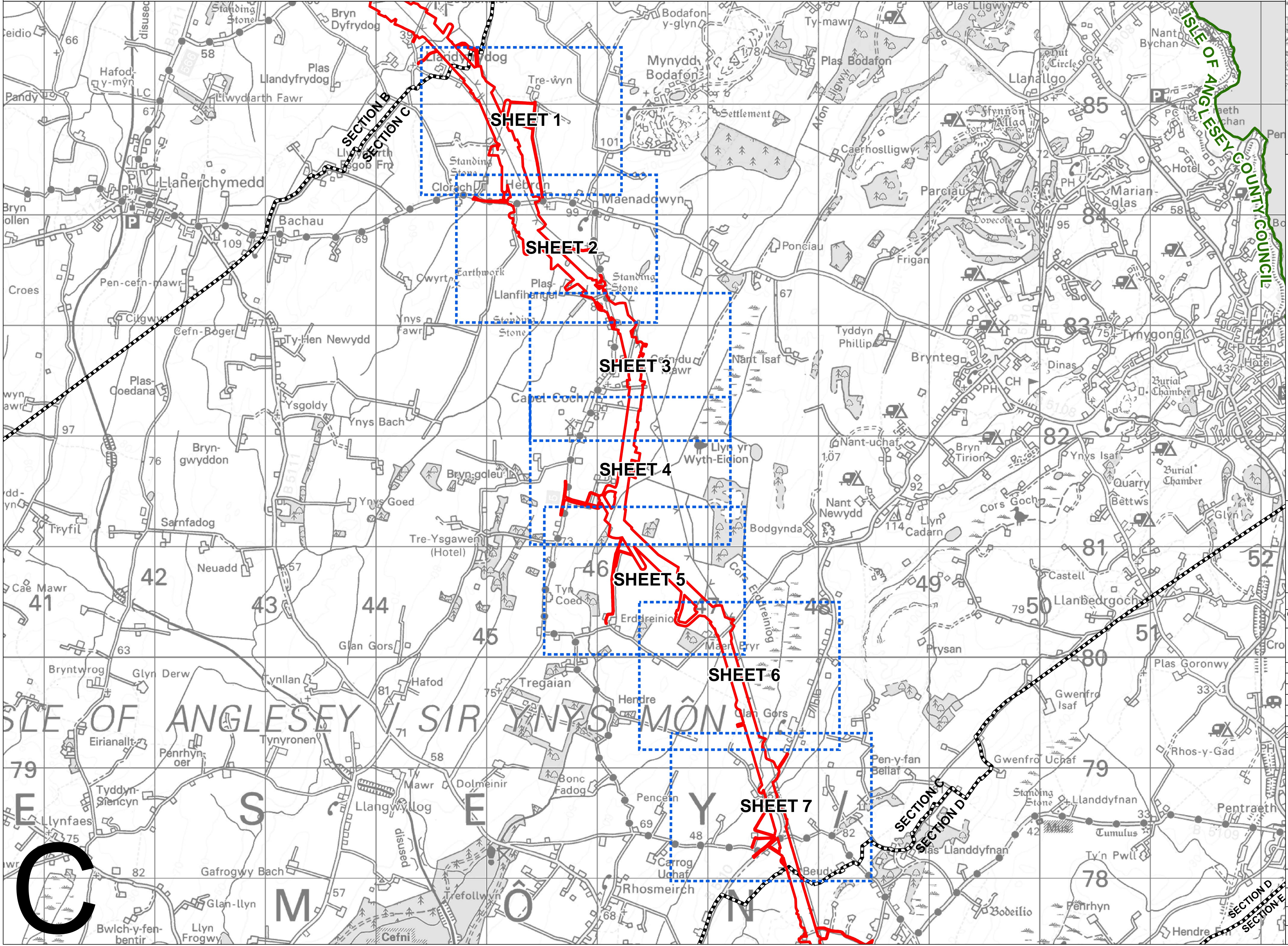
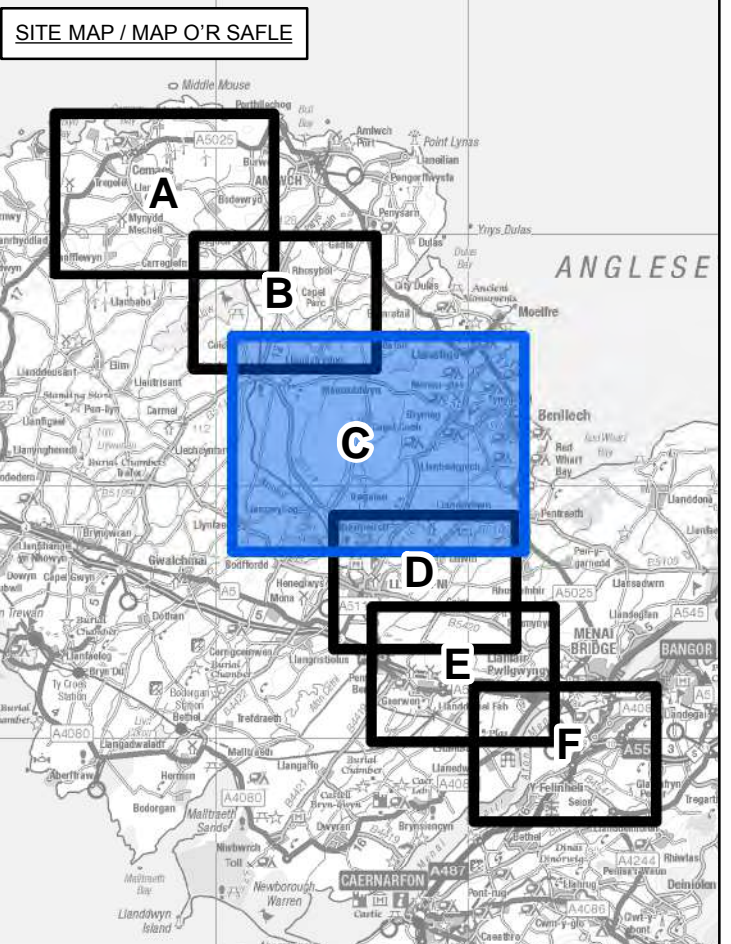
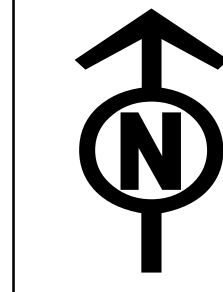
DOCUMENT 4.5.C

Access and Rights of Way Plans
Section C – Llandyfrydog to B5110 north of Talwrn
Option A

National Grid (North Wales Connection Project)

*Regulation 5(2)(k) of the Infrastructure Planning
(Applications: Prescribed Forms and Procedure) Regulations 2009*





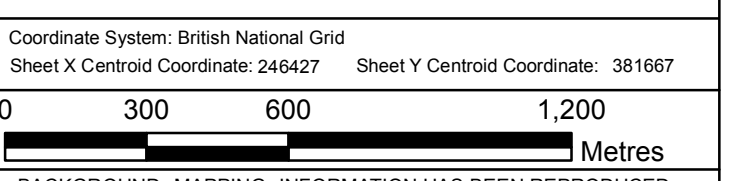
Legend / Allwedd

- LOCAL AUTHORITY BOUNDARY
- ORDER LIMITS
- SECTION BOUNDARY
- SHEET INDEX

Notes / Nodiadau

This drawing is scaled at paper size A1, therefore any prints taken at smaller sizes will affect accuracy of the measurement units and should not be scaled against.

The OS Boundary Line (Local Authority Boundary) data has been mapped against the OS 1:10,000 Scale Raster mapping and therefore will not be accurate when displayed at a different scale.



BACKGROUND MAPPING INFORMATION HAS BEEN REPRODUCED FROM THE ORDNANCE SURVEY MAP BY PERMISSION OF ORDNANCE SURVEY ON BEHALF OF THE CONTROLLER OF HER MAJESTY'S STATIONERY OFFICE. © CROWN COPYRIGHT ORDNANCE SURVEY. NATIONAL GRID ELECTRICITY - 100024241. NATIONAL GRID GAS - 100024266.

Title / Teitl

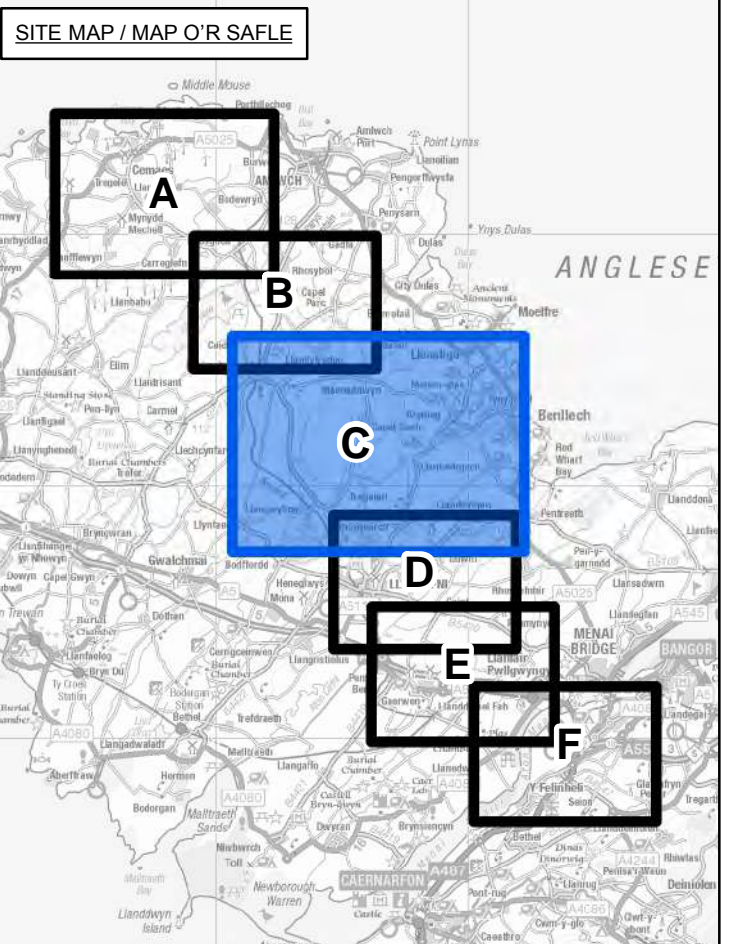
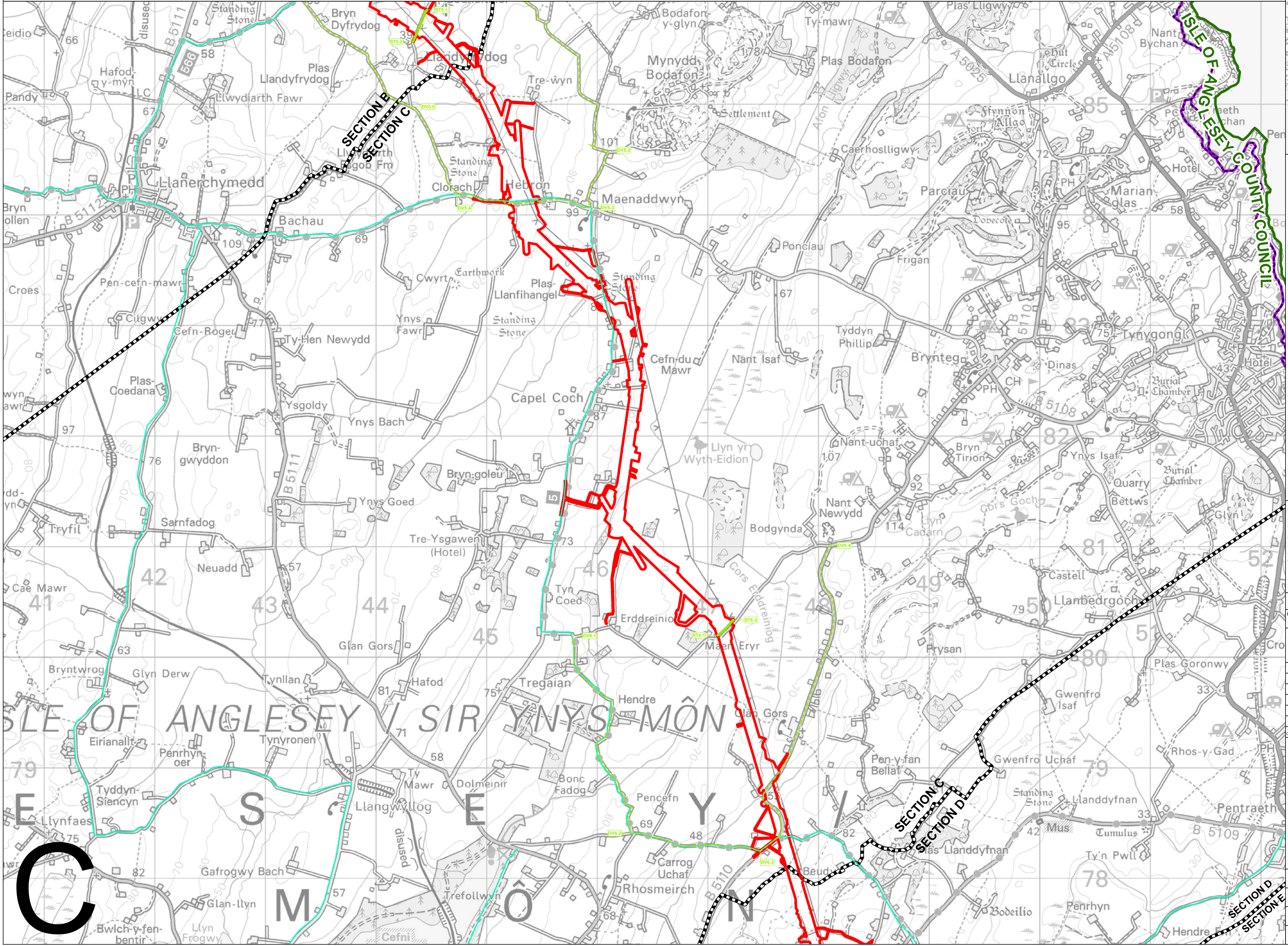
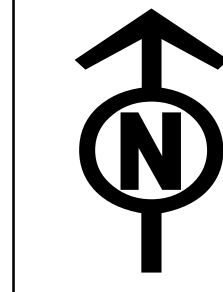
THE NATIONAL GRID (NORTH WALES CONNECTION PROJECT) ORDER
 ACCESS AND RIGHTS OF WAY KEY PLAN
 REGULATION 5(2)(k)
 SECTION C OPTION A
 ISLE OF ANGLESEY COUNTY COUNCIL

GORCHYMYN NATIONAL GRID (PROSIECT CYSYLLTIAD GOGLEDD CYMRU)
 PRIF GYNLLUN MYNEDIAD A HAWLIAU TRAMWY
 RHEOLIAD 5(2)(k)
 ADRAN C OPSIWN A
 CYNGOR SIR YNYS MÔN

nationalgrid			
Application Number / Rhif y Cais			
EN020015			
National Grid Drawing Reference / Cyfeirnod Llundain National Grid			
DCO_C/AC/KP/01_A			
Scale / Graddfa	Sheet Size / Mest y Ddiagram	Sheet / Ddiagram	Issue / Cytoddedig
1:16,000	A1	SHEET 1 OF 1	A

THE NATIONAL GRID (NORTH WALES CONNECTION PROJECT) ORDER
 ACCESS AND RIGHTS OF WAY KEY PLAN WITH DETAILS
 REGULATION 5(2)(K)
 SECTION C OPTION A
 ISLE OF ANGLESEY COUNTY COUNCIL

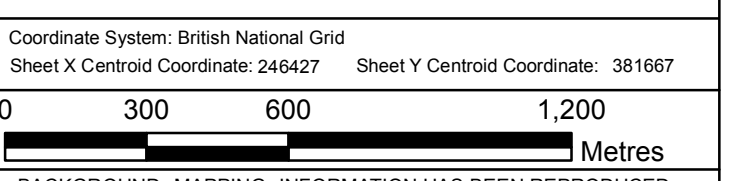
GORCHYMYN NATIONAL GRID (PROSIECT CYSYLLTIAD GOGLEDD CYMRU)
 PRIF GYNLLUN MYNEDIAD A HAWLIAU TRAMWY GYDA MANYLION
 RHEOLIAD 5(2)(K)
 ADRAN C OPSIWN A
 CYNGOR SIR YNYS MÔN



Legend / Allwedd

- LOCAL AUTHORITY BOUNDARY
- ORDER LIMITS
- SECTION BOUNDARY
- NATIONAL CYCLE ROUTE
- ISLE OF ANGLESEY COASTAL PATH (UNAFFFECTED)
- WALES COAST PATH (UNAFFFECTED)
- TEMPORARY STOPPED UP
- TEMPORARY ROAD DIVERSION
- STX.X = EXAMPLE TEMPORARY STOPPED UP REFERENCE
- DVX.X = EXAMPLE REFERENCE FOR ROAD DIVERSION

Notes / Nodiadau
 This drawing is scaled at paper size A1, therefore any prints taken at smaller sizes will affect accuracy of the measurement units and should not be scaled against.
 The OS Boundary Line (Local Authority Boundary) data has been mapped against the OS 1:10,000 Scale Raster mapping and therefore will not be accurate when displayed at a different scale.
 For more information see Plans Guidance Document 4.14.
 This plan does not show stopping up and diversions of limited duration (e.g. scaffolding, overhead line stringing, minor utility diversions and minor highways works).



BACKGROUND MAPPING INFORMATION HAS BEEN REPRODUCED FROM THE ORDNANCE SURVEY MAP BY PERMISSION OF ORDNANCE SURVEY ON BEHALF OF THE CONTROLLER OF HER MAJESTY'S STATIONERY OFFICE. © CROWN COPYRIGHT ORDNANCE SURVEY, NATIONAL GRID ELECTRICITY - 100024241. NATIONAL GRID GAS - 100024286.

Issue / Cyhoeddiad	Date / Dyddiad	Remarks / Sylweddau	Drawn / Tynnydd	Checked / Gwirnydd	Approved / Cymerwydd

Title / Teitl
 THE NATIONAL GRID (NORTH WALES CONNECTION PROJECT) ORDER ACCESS AND RIGHTS OF WAY KEY PLAN WITH DETAILS
 REGULATION 5(2)(K)
 SECTION C OPTION A
 ISLE OF ANGLESEY COUNTY COUNCIL

GORCHYMYN NATIONAL GRID (PROSIECT CYSYLLTIAD GOGLEDD CYMRU) PRIF GYNLLUN MYNEDIAD A HAWLIAU TRAMWY GYDA MANYLION
 RHEOLIAD 5(2)(K)
 ADRAN C OPSIWN A
 CYNGOR SIR YNYS MÔN

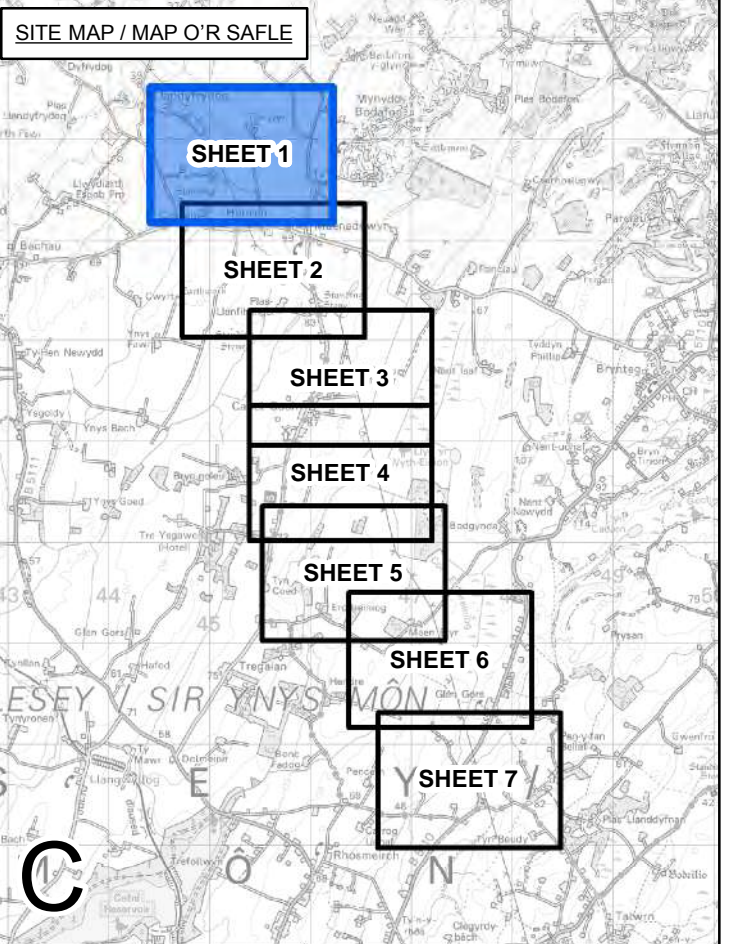
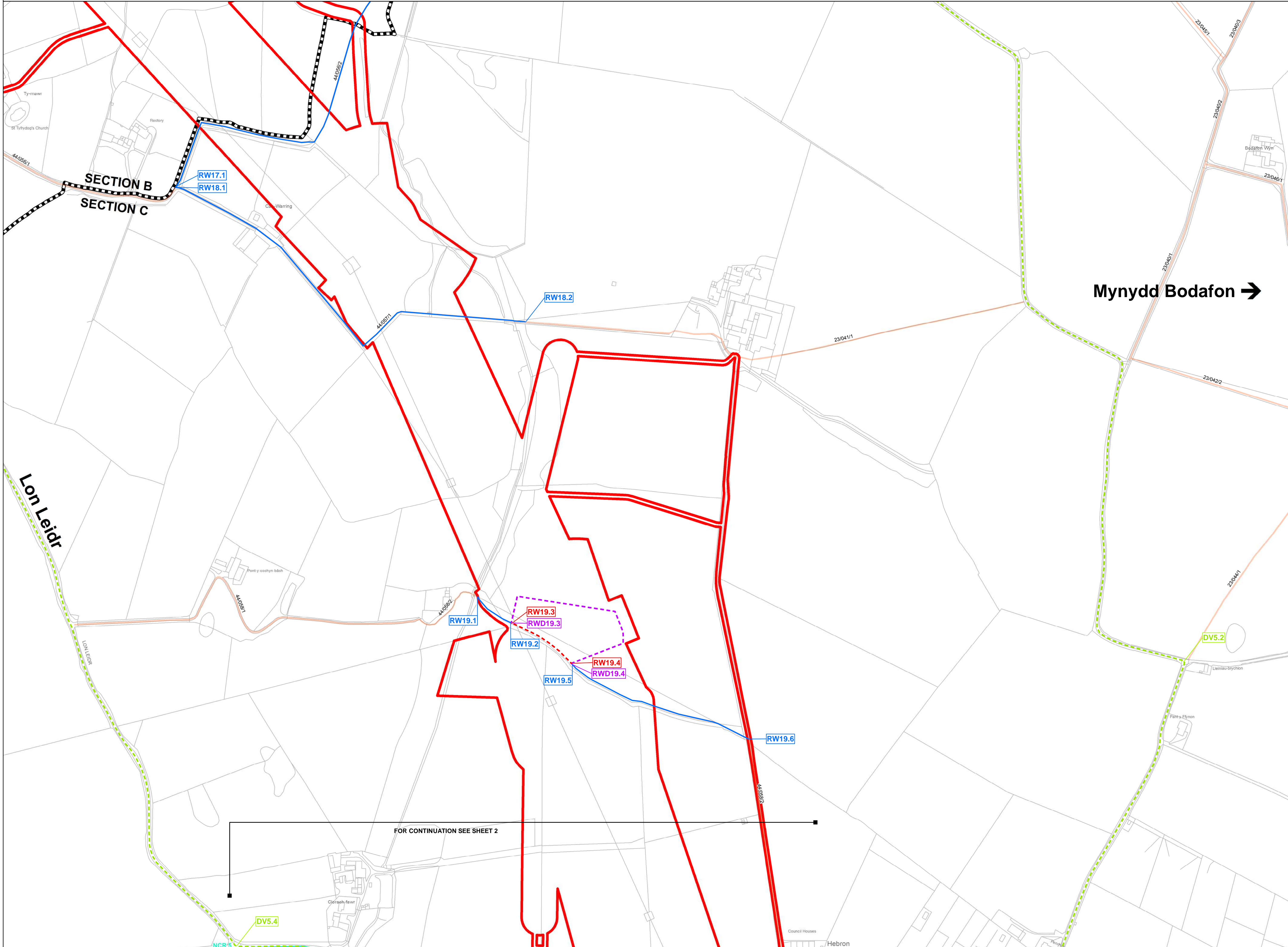
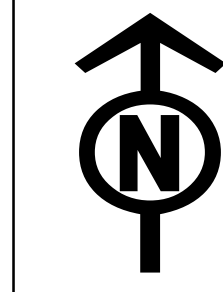


Application Number / Rhif y Cas: EN20015
 National Grid Drawing Reference / Cyfeirnod Llundain National Grid: DCO_C/AC/KPD/01_A

Scale / Graddfa	Sheet Size / Mewn y Ddiagram	Sheet / Ddiagram	Issue / Cyhoeddiad
1:16,000	A1	SHEET 1 OF 1	A

THE NATIONAL GRID (NORTH WALES CONNECTION PROJECT) ORDER
 ACCESS AND RIGHTS OF WAY PLAN
 REGULATION 5(2)(k)
 SECTION C OPTION A, SHEET 1 OF 7
 ISLE OF ANGLESEY COUNTY COUNCIL

GORCHYMYN NATIONAL GRID (PROSIECT CYSYLLTIAD GOGLEDD CYMRU)
 CYNLLUN MYNEDIAD A HAWLIAU TRAMWY
 RHEOLIAD 5(2)(k)
 ADRAN C OPSIWN A, DALEN 1 O 7
 CYNGOR SIR YNYS MÔN



Legend / Allwedd

- LOCAL AUTHORITY BOUNDARY
- ORDER LIMITS
- SECTION BOUNDARY
- ACCESS FROM PUBLIC HIGHWAY (NEW OR ALTERED)
- NATIONAL CYCLE ROUTE
- - - ISLE OF ANGLESEY COASTAL PATH (UNAFFECTED)
- WALES COAST PATH (UNAFFECTED)
- UNAFFECTED PUBLIC RIGHT OF WAY (WITH FOOTPATH REFERENCE)
- PUBLIC RIGHTS OF WAY MANAGEMENT
- TEMPORARY STOPPED UP (MANAGED)
- - - TEMPORARY STOPPED UP
- - - TEMPORARY DIVERSION OF AFFECTED SECTION OF RIGHT OF WAY
- RWX.X = EXAMPLE REFERENCE FOR TEMPORARY STOPPED UP (MANAGED) SECTION OF RIGHT OF WAY
- RWX.X = EXAMPLE REFERENCE FOR TEMPORARY STOPPED UP SECTION OF RIGHT OF WAY
- RWX.X = EXAMPLE REFERENCE FOR TEMPORARY DIVERTED RIGHT OF WAY
- STREET MANAGEMENT
- TEMPORARY STOPPED UP
- - - TEMPORARY ROAD DIVERSION
- STX.X = EXAMPLE STOPPED UP REFERENCE
- DVX.X = EXAMPLE REFERENCE FOR ROAD DIVERSION

Notes / Nodiadau

This drawing is scaled at paper size A1, therefore any prints taken at smaller sizes will affect accuracy of the measurement units and should not be scaled against.

The OS Boundary Line (Local Authority Boundary) data has been mapped against the OS 1:10,000 Scale Raster mapping and therefore will not be accurate when displayed at a different scale.

For more information see Plans Guidance Document 4.14.

20/032 - Example of Isle of Anglesey Public Right of Way reference.

PROW Y Feirheil Rhif 22 - Example of Gwynedd Public Right of Way reference.

NCR 566 - Example of National Cycle Route reference.

This plan does not show stopping up and diversions of limited duration (e.g scaffolding, overhead line stringing, minor utility diversions and minor highways works).

Coordinate System: British National Grid
 Sheet X Centroid Coordinate: 245315 Sheet Y Centroid Coordinate: 384748

0	50	100	200
---	----	-----	-----

Metres

BACKGROUND MAPPING INFORMATION HAS BEEN REPRODUCED FROM THE ORDNANCE SURVEY MAP BY PERMISSION OF ORDNANCE SURVEY ON BEHALF OF THE CONTROLLER OF HER MAJESTY'S STATIONERY OFFICE. © CROWN COPYRIGHT ORDNANCE SURVEY. NATIONAL GRID ELECTRICITY - 100024241. NATIONAL GRID GAS - 100024886.

Issue / Cyhoeddiad	Date / Dyddiad	Remarks / Sylweddau	Drawn / Tynnydd	Checked / Gwirnydd	Approved / Cymroddwyd
A		FOR DCO SUBMISSION	JF	KG	GDS

Title / Teitl

THE NATIONAL GRID
 (NORTH WALES CONNECTION PROJECT) ORDER
 ACCESS AND RIGHTS OF WAY PLAN
 REGULATION 5(2)(k)
 SECTION C OPTION A, SHEET 1 OF 7
 ISLE OF ANGLESEY COUNTY COUNCIL

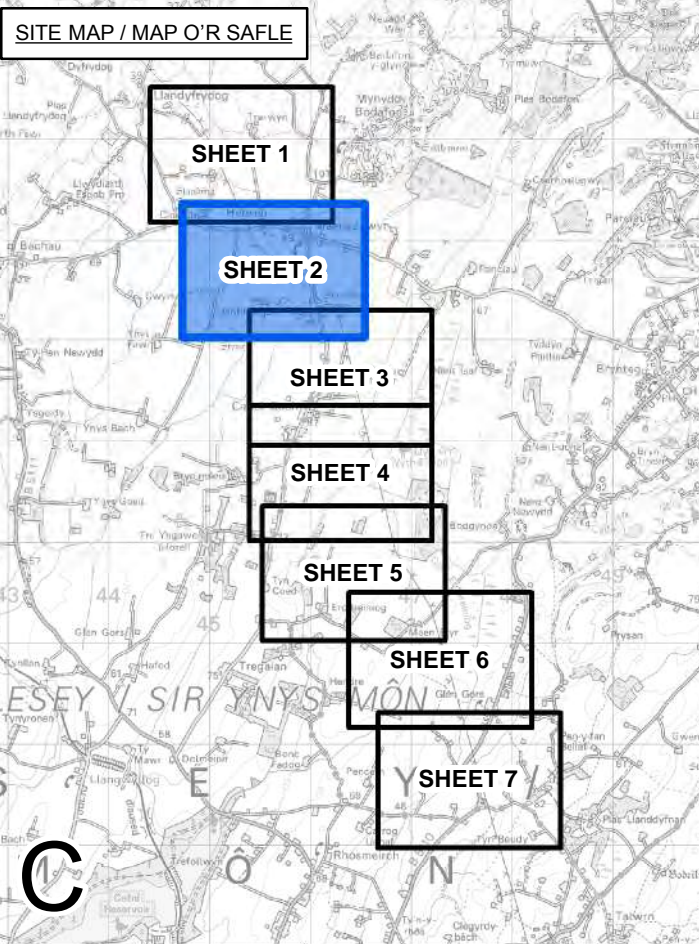
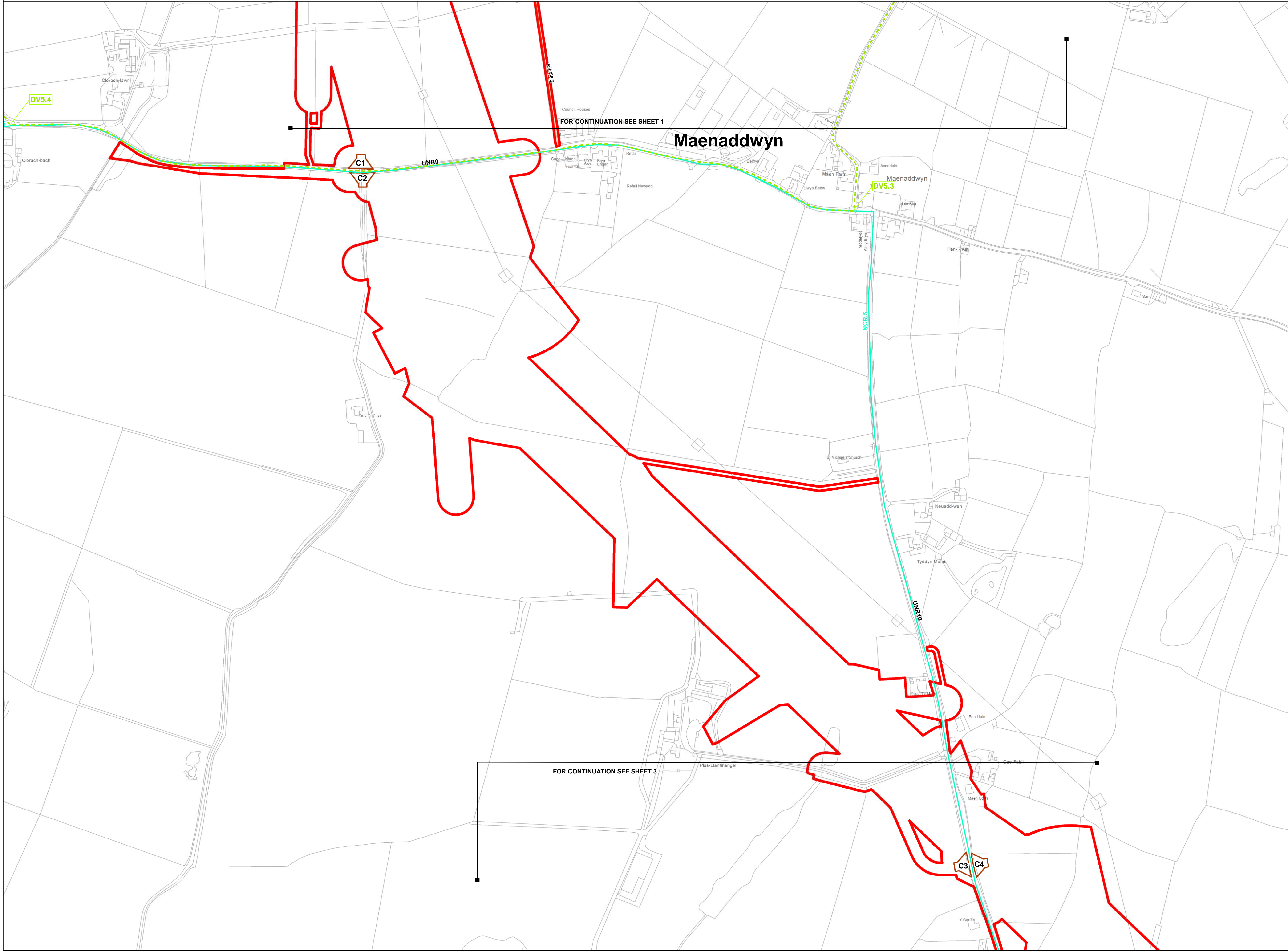
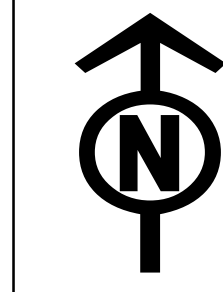
GORCHYMYN NATIONAL GRID
 (PROSIECT CYSYLLTIAD GOGLEDD CYMRU)
 CYNLLUN MYNEDIAD A HAWLIAU TRAMWY
 RHEOLIAD 5(2)(k)
 ADRAN C OPSIWN A, DALEN 1 O 7
 CYNGOR SIR YNYS MÔN

nationalgrid

Application Number / Rhif y Cais: EN020015


National Grid Drawing Reference / Cyfeirnod Lluniad National Grid: DCO_C/AC/PS01_A

Scale / Graddfa	Sheet Size / Maint y Ddalen	Sheet / Dalen	Issue / Cyhoeddiad
1:2,500	A1	SHEET 1 OF 7	A



- Legend / Allwedd**
- LOCAL AUTHORITY BOUNDARY
 - ORDER LIMITS
 - SECTION BOUNDARY
 - ↗ ACCESS FROM PUBLIC HIGHWAY (NEW OR ALTERED)
 - NATIONAL CYCLE ROUTE
 - ISLE OF ANGLESEY COASTAL PATH (UNAFFECTED)
 - WALES COAST PATH (UNAFFECTED)
 - UNAFFECTED PUBLIC RIGHT OF WAY (WITH FOOTPATH REFERENCE)
 - PUBLIC RIGHTS OF WAY MANAGEMENT**
 - TEMPORARY STOPPED UP (MANAGED)
 - - - TEMPORARY STOPPED UP
 - - - TEMPORARY DIVERSION OF AFFECTED SECTION OF RIGHT OF WAY
 - RWX = EXAMPLE REFERENCE FOR TEMPORARY STOPPED UP (MANAGED) SECTION OF RIGHT OF WAY
 - RWX = EXAMPLE REFERENCE FOR TEMPORARY STOPPED UP SECTION OF RIGHT OF WAY
 - RWX = EXAMPLE REFERENCE FOR TEMPORARY DIVERTED RIGHT OF WAY
 - STREET MANAGEMENT**
 - TEMPORARY STOPPED UP
 - - - TEMPORARY ROAD DIVERSION
 - STX = EXAMPLE STOPPED UP REFERENCE
 - DVX = EXAMPLE REFERENCE FOR ROAD DIVERSION

Notes / Nodiadau
 This drawing is scaled at paper size A1, therefore any prints taken at smaller sizes will affect accuracy of the measurement units and should not be scaled against.
 The OS Boundary Line (Local Authority Boundary) data has been mapped against the OS 1:10,000 Scale Raster mapping and therefore will not be accurate when displayed at a different scale.
 For more information see Plans Guidance Document 4.14.
 20/03/2 - Example of Isle of Anglesey Public Right of Way reference.
 PROW Y Feirheil Rhyd 22 - Example of Gwynedd Public Right of Way reference.
 NCR 566 - Example of National Cycle Route reference.
 This plan does not show stopping up and diversions of limited duration (e.g scaffolding, overhead line stringing, minor utility diversions and minor highways works).



BACKGROUND MAPPING INFORMATION HAS BEEN REPRODUCED FROM THE ORDNANCE SURVEY MAP BY PERMISSION OF ORDNANCE SURVEY ON BEHALF OF THE CONTROLLER OF HER MAJESTY'S STATIONERY OFFICE. © CROWN COPYRIGHT ORDNANCE SURVEY. NATIONAL GRID ELECTRICITY - 100024241. NATIONAL GRID GAS - 100024886.

Issue / Cychwedd	Date / Dyddiad	Remarks / Sylwadau	Drawn / Tynnydd	Checked / Gwirnwyd	Approved / Cymmerwyd

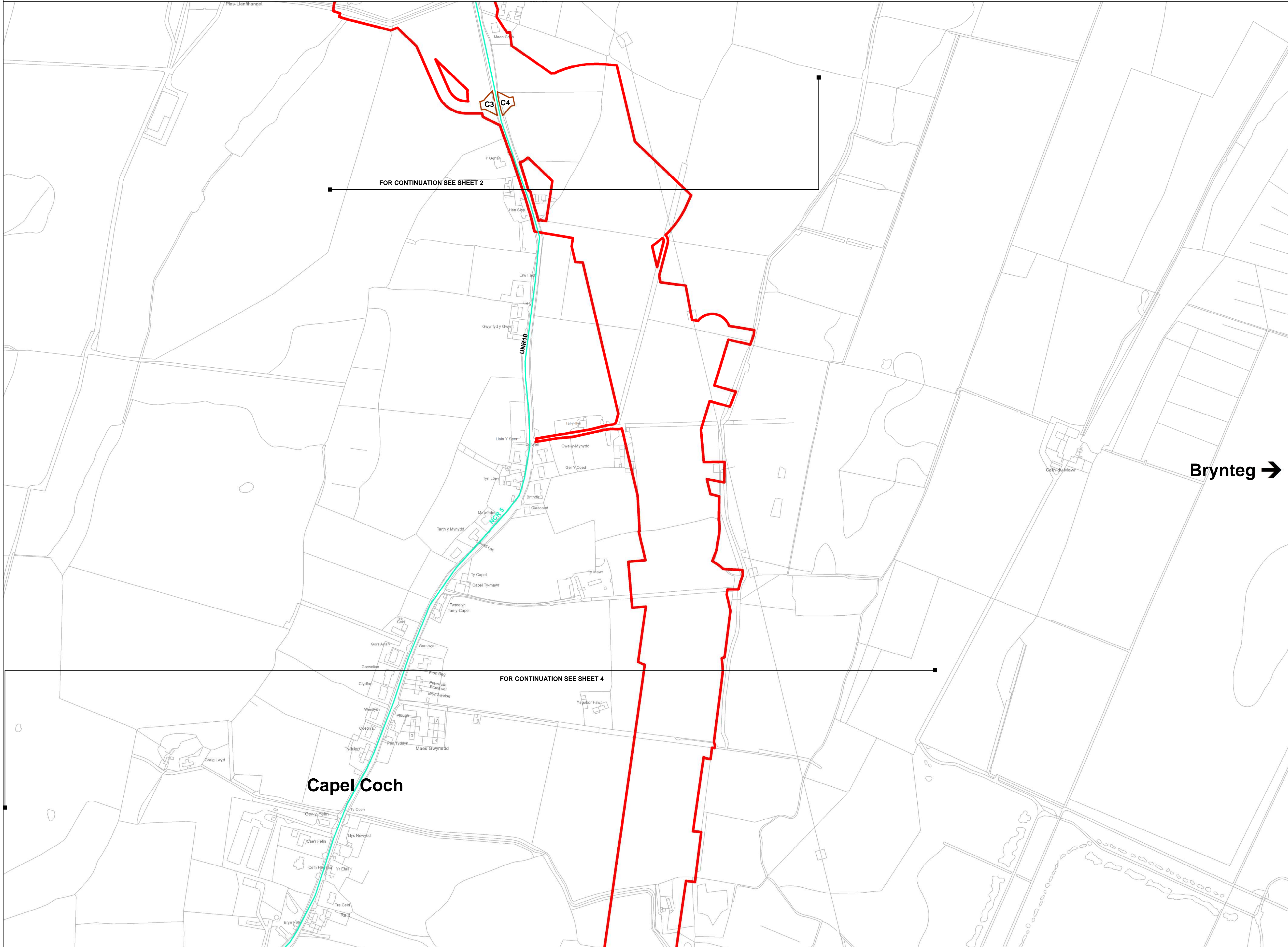
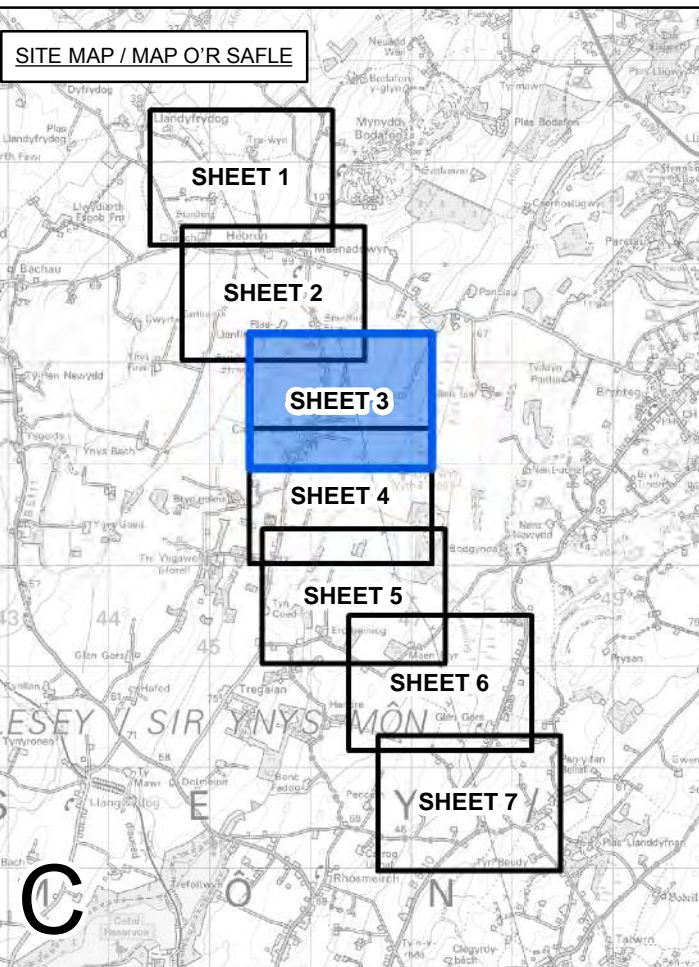
Title / Teitl
 THE NATIONAL GRID (NORTH WALES CONNECTION PROJECT) ORDER
 ACCESS AND RIGHTS OF WAY PLAN
 REGULATION 5(2)(k)
 SECTION C OPTION A, SHEET 2 OF 7
 ISLE OF ANGLESEY COUNTY COUNCIL
 GORCHYMYN NATIONAL GRID (PROSIECT CYSYLLTIAD GOGLEDD CYMRU)
 CYNLLUN MYNEDIAD A HAWLIAU TRAMWY
 RHEOLIAD 5(2)(k)
 ADRAN C OPSIWN A, DALEN 2 O 7
 CYNGOR SIR YNYS MÔN

nationalgrid			
Application Number / Rhif y Cais: EN020015			
National Grid Drawing Reference / Cylfeirnod Lliniad National Grid: DCO_C/AC/PS02_A			
Scale / Graddfa: 1:2,500	Sheet Size / Maint y Ddalen: A1	Sheet / Dalen: SHEET 2 OF 7	Issue / Cychwedd: A



THE NATIONAL GRID (NORTH WALES CONNECTION PROJECT) ORDER
ACCESS AND RIGHTS OF WAY PLAN
REGULATION 5(2)(k)
SECTION C OPTION A, SHEET 3 OF 7
ISLE OF ANGLESEY COUNTY COUNCIL

GORCHYMYN NATIONAL GRID (PROSIECT CYSYLLTIAD GOGLEDD CYMRU)
CYNLLUN MYNEDIAD A HAWLIAU TRAMWY
RHEOLIAD 5(2)(k)
ADRAN C OPSIWN A, DALEN 3 O 7
CYNGOR SIR YNYS MÔN



Legend / Allwedd

- LOCAL AUTHORITY BOUNDARY
- ORDER LIMITS
- SECTION BOUNDARY
- ACCESS FROM PUBLIC HIGHWAY (NEW OR ALTERED)
- NATIONAL CYCLE ROUTE
- ISLE OF ANGLESEY COASTAL PATH (UNAFFECTED)
- WALES COAST PATH (UNAFFECTED)
- UNAFFECTED PUBLIC RIGHT OF WAY (WITH FOOTPATH REFERENCE)

PUBLIC RIGHTS OF WAY MANAGEMENT

- TEMPORARY STOPPED UP (MANAGED)
- TEMPORARY STOPPED UP
- TEMPORARY DIVERSION OF AFFECTED SECTION OF RIGHT OF WAY
- EXAMPLE REFERENCE FOR TEMPORARY STOPPED UP (MANAGED) SECTION OF RIGHT OF WAY
- EXAMPLE REFERENCE FOR TEMPORARY STOPPED UP SECTION OF RIGHT OF WAY
- EXAMPLE REFERENCE FOR TEMPORARY DIVERTED RIGHT OF WAY

STREET MANAGEMENT

- TEMPORARY STOPPED UP
- TEMPORARY ROAD DIVERSION
- EXAMPLE STOPPED UP REFERENCE
- EXAMPLE REFERENCE FOR ROAD DIVERSION

Notes / Nodiadau

This drawing is scaled at paper size A1, therefore any prints taken at smaller sizes will affect accuracy of the measurement units and should not be scaled against.

The OS Boundary Line (Local Authority Boundary) data has been mapped against the OS 1:10,000 Scale Raster mapping and therefore will not be accurate when displayed at a different scale.

For more information see Plans Guidance Document 4.14.

20/03/2 - Example of Isle of Anglesey Public Right of Way reference.

PROW Y Feirneil Rhif 22 - Example of Gwynedd Public Right of Way reference.

NCR 566 - Example of National Cycle Route reference.

This plan does not show stopping up and diversions of limited duration (e.g scaffolding, overhead line stringing, minor utility diversions and minor highways works).

Coordinate System: British National Grid
Sheet X Centroid Coordinate: 246298 Sheet Y Centroid Coordinate: 382625

0 50 100 200 Metres				
BACKGROUND MAPPING INFORMATION HAS BEEN REPRODUCED FROM THE ORDNANCE SURVEY MAP BY PERMISSION OF ORDNANCE SURVEY ON BEHALF OF THE CONTROLLER OF HER MAJESTY'S STATIONERY OFFICE. © CROWN COPYRIGHT ORDNANCE SURVEY. NATIONAL GRID ELECTRICITY - 100024241. NATIONAL GRID GAS - 100024886.				
A	FOR DCO SUBMISSION	JF	KG	GDS
Issued / Cyhoeddiad	Date / Dyddiad	Remarks / Sylwadau	Drawn / Tynnydd	Checked / Gwirnwyd

Title / Teitl

THE NATIONAL GRID
(NORTH WALES CONNECTION PROJECT) ORDER
ACCESS AND RIGHTS OF WAY PLAN
REGULATION 5(2)(k)
SECTION C OPTION A, SHEET 3 OF 7
ISLE OF ANGLESEY COUNTY COUNCIL

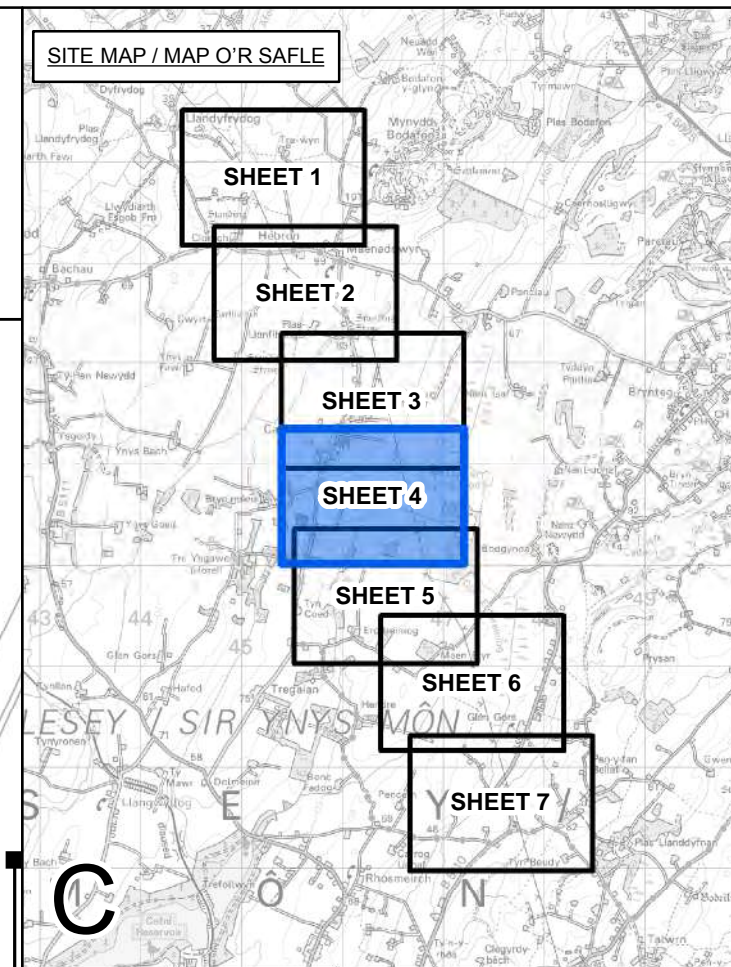
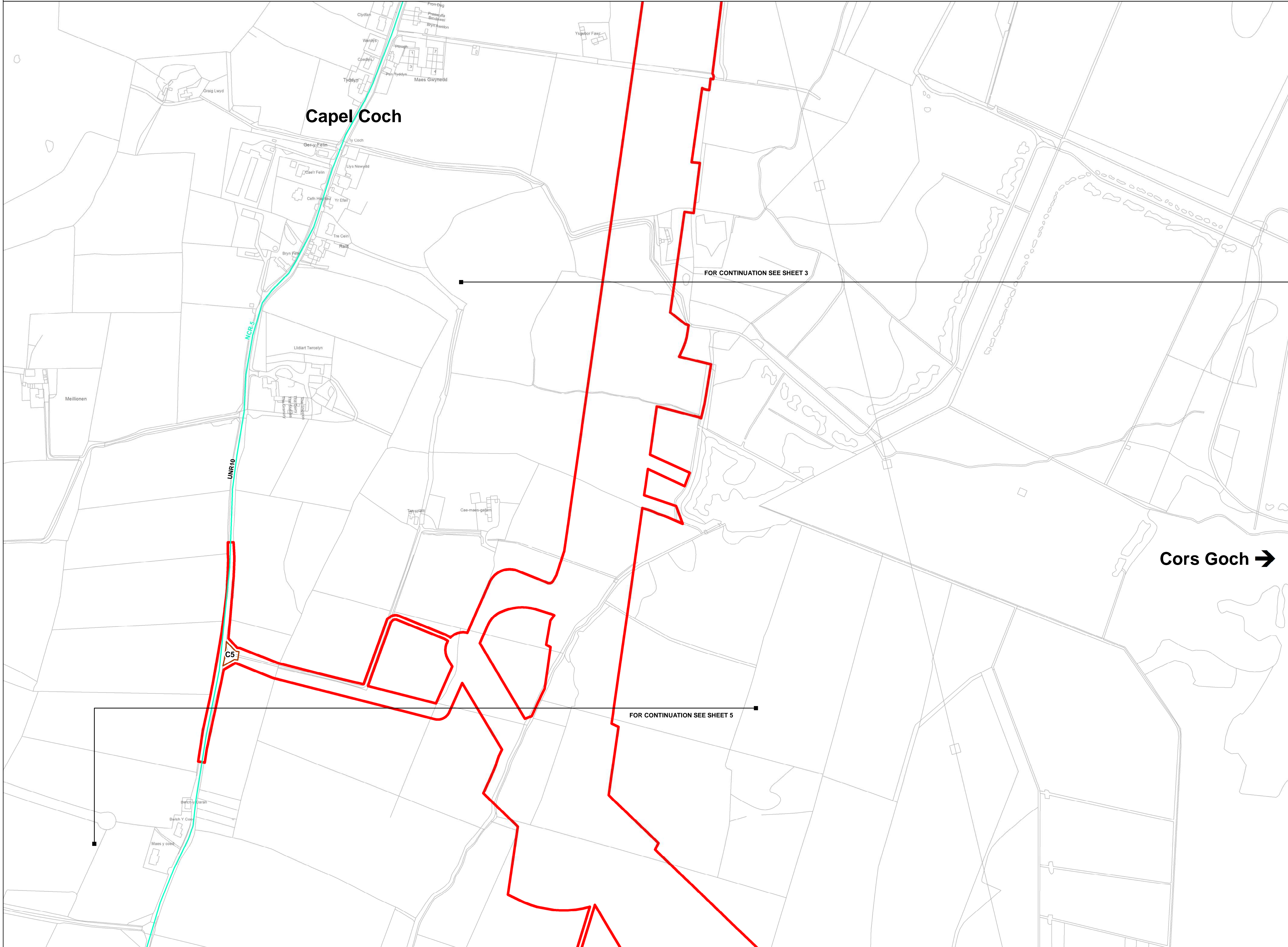
GORCHYMYN NATIONAL GRID
(PROSIECT CYSYLLTIAD GOGLEDD CYMRU)
CYNLLUN MYNEDIAD A HAWLIAU TRAMWY
RHEOLIAD 5(2)(k)
ADRAN C OPSIWN A, DALEN 3 O 7
CYNGOR SIR YNYS MÔN

nationalgrid			
Application Number / Rhif y Cais			
EN020015			
National Grid Drawing Reference / Cyfeirnod Lliniad National Grid			
DCO_C/AC/PS03_A			
Scale / Graddfa	Sheet Size / Maint y Ddalen	Sheet / Dalen	Issue / Cyhoeddiad
1:2,500	A1	SHEET 3 OF 7	A



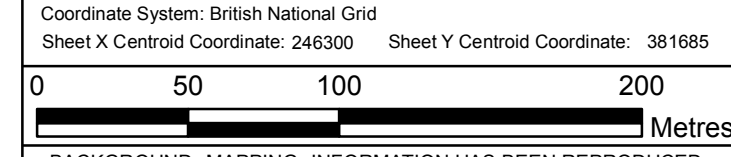
THE NATIONAL GRID (NORTH WALES CONNECTION PROJECT) ORDER
ACCESS AND RIGHTS OF WAY PLAN
REGULATION 5(2)(k)
SECTION C OPTION A, SHEET 4 OF 7
ISLE OF ANGLESEY COUNTY COUNCIL

GORCHYMYN NATIONAL GRID (PROSIECT CYSYLLTIAD GOGLEDD CYMRU)
CYNLLUN MYNEDIAD A HAWLIAU TRAMWY
RHEOLIAD 5(2)(k)
ADRAN C OPSIWN A, DALEN 4 O 7
CYNGOR SIR YNYS MÔN



- Legend / Allwedd**
- LOCAL AUTHORITY BOUNDARY
 - ORDER LIMITS
 - SECTION BOUNDARY
 - ACCESS FROM PUBLIC HIGHWAY (NEW OR ALTERED)
 - NATIONAL CYCLE ROUTE
 - ISLE OF ANGLESEY COASTAL PATH (UNAFFECTED)
 - WALES COAST PATH (UNAFFECTED)
 - UNAFFECTED PUBLIC RIGHT OF WAY (WITH FOOTPATH REFERENCE)
 - PUBLIC RIGHTS OF WAY MANAGEMENT**
 - TEMPORARY STOPPED UP (MANAGED)
 - TEMPORARY STOPPED UP
 - TEMPORARY DIVERSION OF AFFECTED SECTION OF RIGHT OF WAY
 - = EXAMPLE REFERENCE FOR TEMPORARY STOPPED UP (MANAGED) SECTION OF RIGHT OF WAY
 - = EXAMPLE REFERENCE FOR TEMPORARY STOPPED UP SECTION OF RIGHT OF WAY
 - = EXAMPLE REFERENCE FOR TEMPORARY DIVERTED RIGHT OF WAY
 - STREET MANAGEMENT**
 - TEMPORARY STOPPED UP
 - TEMPORARY ROAD DIVERSION
 - = EXAMPLE STOPPED UP REFERENCE
 - = EXAMPLE REFERENCE FOR ROAD DIVERSION

Notes / Nodiadau
This drawing is scaled at paper size A1, therefore any prints taken at smaller sizes will affect accuracy of the measurement units and should not be scaled against.
The OS Boundary Line (Local Authority Boundary) data has been mapped against the OS 1:10,000 Scale Raster mapping and therefore will not be accurate when displayed at a different scale.
For more information see Plans Guidance Document 4.14.
20/03/2 - Example of Isle of Anglesey Public Right of Way reference.
PROW Y Feirneil Rhif 22 - Example of Gwynedd Public Right of Way reference.
NCR 566 - Example of National Cycle Route reference.
This plan does not show stopping up and diversions of limited duration (e.g scaffolding, overhead line stringing, minor utility diversions and minor highways works).



BACKGROUND MAPPING INFORMATION HAS BEEN REPRODUCED FROM THE ORDNANCE SURVEY MAP BY PERMISSION OF ORDNANCE SURVEY ON BEHALF OF THE CONTROLLER OF HER MAJESTY'S STATIONERY OFFICE. © CROWN COPYRIGHT ORDNANCE SURVEY. NATIONAL GRID ELECTRICITY - 100024241. NATIONAL GRID GAS - 100024886.

Issue / Cyhoeddiad	Date / Dyddiad	Remarks / Sylwadau	Drawn / Tynnydd	Checked / Gwirnwyd	Approved / Cymmerwyd

Title / Teitl
THE NATIONAL GRID
(NORTH WALES CONNECTION PROJECT) ORDER
ACCESS AND RIGHTS OF WAY PLAN
REGULATION 5(2)(k)
SECTION C OPTION A, SHEET 4 OF 7
ISLE OF ANGLESEY COUNTY COUNCIL

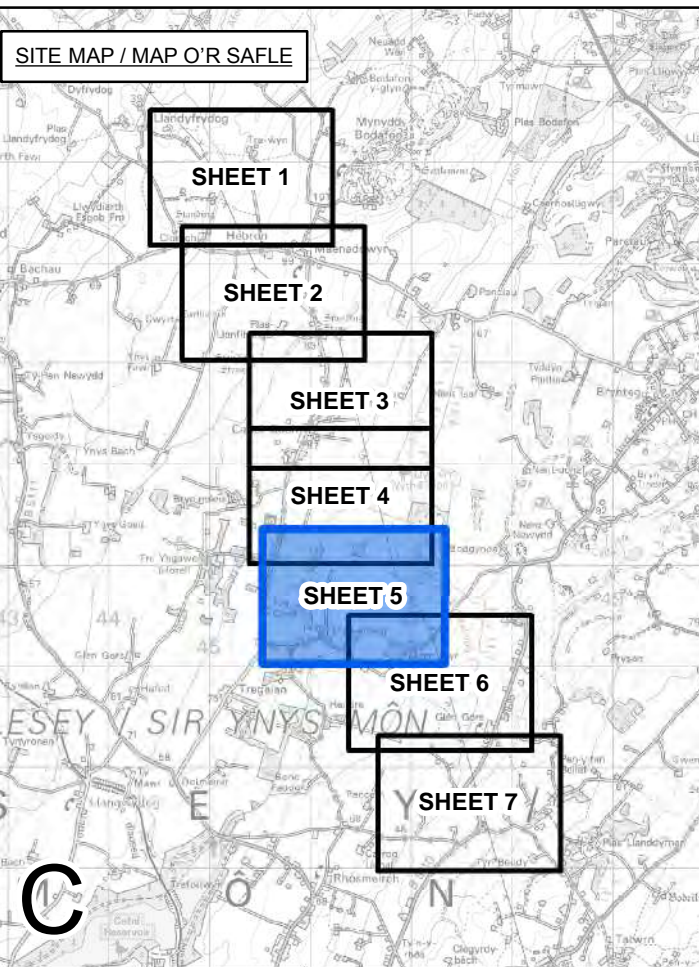
GORCHYMYN NATIONAL GRID
(PROSIECT CYSYLLTIAD GOGLEDD CYMRU)
CYNLLUN MYNEDIAD A HAWLIAU TRAMWY
RHEOLIAD 5(2)(k)
ADRAN C OPSIWN A, DALEN 4 O 7
CYNGOR SIR YNYS MÔN

Application Number / Rhif y Cais			
EN020015			
National Grid Drawing Reference / Cylfeirnod Lluniad National Grid			
DCO_C/AC/PS/04_A			
Scale / Graddfa	Sheet Size / Maint y Ddalen	Sheet / Dalen	Issue / Cyhoeddiad
1:2,500	A1	SHEET 4 OF 7	A



THE NATIONAL GRID (NORTH WALES CONNECTION PROJECT) ORDER
ACCESS AND RIGHTS OF WAY PLAN
REGULATION 5(2)(k)
SECTION C OPTION A, SHEET 5 OF 7
ISLE OF ANGLESEY COUNTY COUNCIL

GORCHYMYN NATIONAL GRID (PROSIECT CYSYLLTIAD GOGLEDD CYMRU)
CYNLLUN MYNEDIAD A HAWLIAU TRAMWY
RHEOLIAD 5(2)(k)
ADRAN C OPSIWN A, DALEN 5 O 7
CYNGOR SIR YNYS MÔN




Legend / Allwedd

- LOCAL AUTHORITY BOUNDARY
- ORDER LIMITS
- SECTION BOUNDARY
- ACCESS FROM PUBLIC HIGHWAY (NEW OR ALTERED)
- NATIONAL CYCLE ROUTE
- ISLE OF ANGLESEY COASTAL PATH (UNAFFECTED)
- WALES COAST PATH (UNAFFECTED)
- UNAFFECTED PUBLIC RIGHT OF WAY (WITH FOOTPATH REFERENCE)
- PUBLIC RIGHTS OF WAY MANAGEMENT**
- TEMPORARY STOPPED UP (MANAGED)
- TEMPORARY STOPPED UP
- TEMPORARY DIVERSION OF AFFECTED SECTION OF RIGHT OF WAY
- = EXAMPLE REFERENCE FOR TEMPORARY STOPPED UP (MANAGED) SECTION OF RIGHT OF WAY
- = EXAMPLE REFERENCE FOR TEMPORARY STOPPED UP SECTION OF RIGHT OF WAY
- = EXAMPLE REFERENCE FOR TEMPORARY DIVERTED RIGHT OF WAY
- STREET MANAGEMENT**
- TEMPORARY STOPPED UP
- TEMPORARY ROAD DIVERSION
- = EXAMPLE STOPPED UP REFERENCE
- = EXAMPLE REFERENCE FOR ROAD DIVERSION

Notes / Nodiadau
This drawing is scaled at paper size A1, therefore any prints taken at smaller sizes will affect accuracy of the measurement units and should not be scaled against.
The OS Boundary Line (Local Authority Boundary) data has been mapped against the OS 1:10,000 Scale Raster mapping and therefore will not be accurate when displayed at a different scale.
For more information see Plans Guidance Document 4.14.
20/03/2 - Example of Isle of Anglesey Public Right of Way reference.
PROW Y Feirheil Rhif 22 - Example of Gwynedd Public Right of Way reference.
NCR 566 - Example of National Cycle Route reference.
This plan does not show stopping up and diversions of limited duration (e.g scaffolding, overhead line stringing, minor utility diversions and minor highways works).

Coordinate System: British National Grid
Sheet X Centroid Coordinate: 246428 Sheet Y Centroid Coordinate: 380691



BACKGROUND MAPPING INFORMATION HAS BEEN REPRODUCED FROM THE ORDNANCE SURVEY MAP BY PERMISSION OF ORDNANCE SURVEY ON BEHALF OF THE CONTROLLER OF HER MAJESTY'S STATIONERY OFFICE. © CROWN COPYRIGHT ORDNANCE SURVEY. NATIONAL GRID ELECTRICITY - 100024241. NATIONAL GRID GAS - 100024886.

Issue / Cyhoeddiad	Date / Dyddiad	Remarks / Sylwadau	Drawn / Tynnydd	Checked / Gwirnwyd	Approved / Cymroddwyd
A		FOR DCO SUBMISSION	JF	KG	GDS

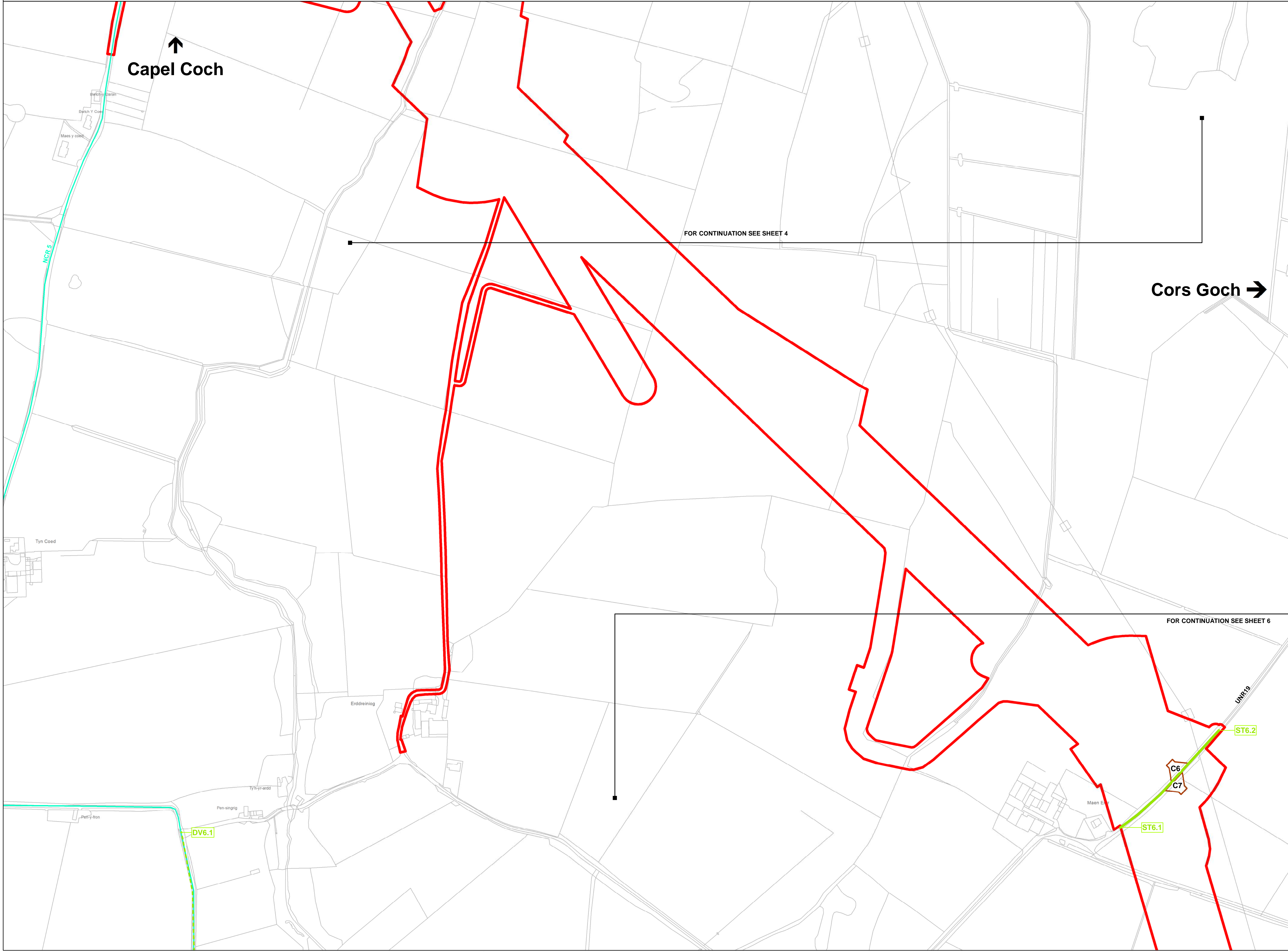
Title / Teitl
THE NATIONAL GRID (NORTH WALES CONNECTION PROJECT) ORDER ACCESS AND RIGHTS OF WAY PLAN REGULATION 5(2)(k) SECTION C OPTION A, SHEET 5 OF 7 ISLE OF ANGLESEY COUNTY COUNCIL
GORCHYMYN NATIONAL GRID (PROSIECT CYSYLLTIAD GOGLEDD CYMRU) CYNLLUN MYNEDIAD A HAWLIAU TRAMWY RHEOLIAD 5(2)(k) ADRAN C OPSIWN A, DALEN 5 O 7 CYNGOR SIR YNYS MÔN



Application Number / Rhif y Cais
EN020015


National Grid Drawing Reference / Cyfeirnod Lluniad National Grid
DCO_C/AC/PS05_A

Scale / Graddfa	Sheet Size / Maint y Ddalen	Sheet / Dalen	Issue / Cyhoeddiad
1:2,500	A1	SHEET 5 OF 7	A



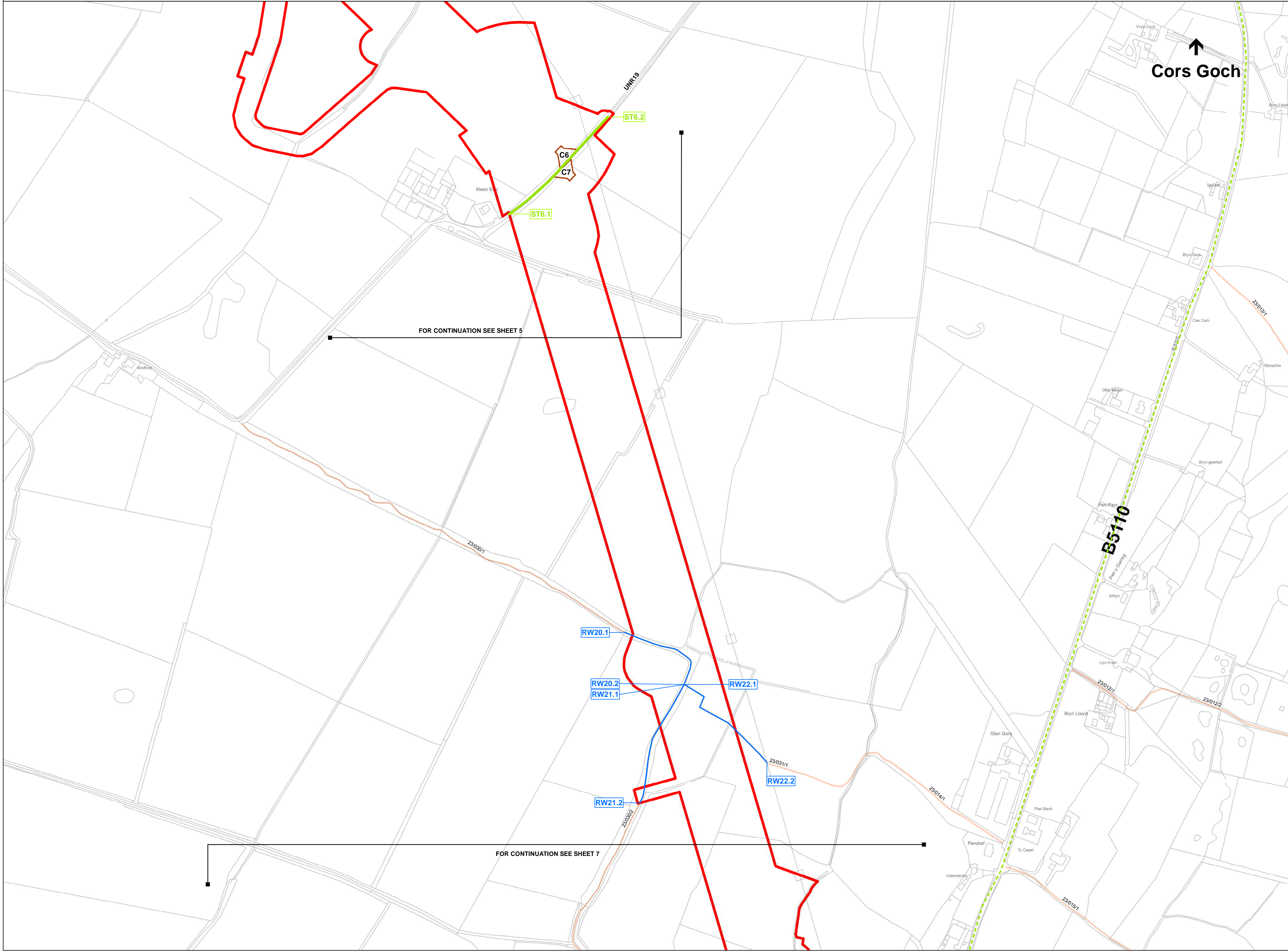
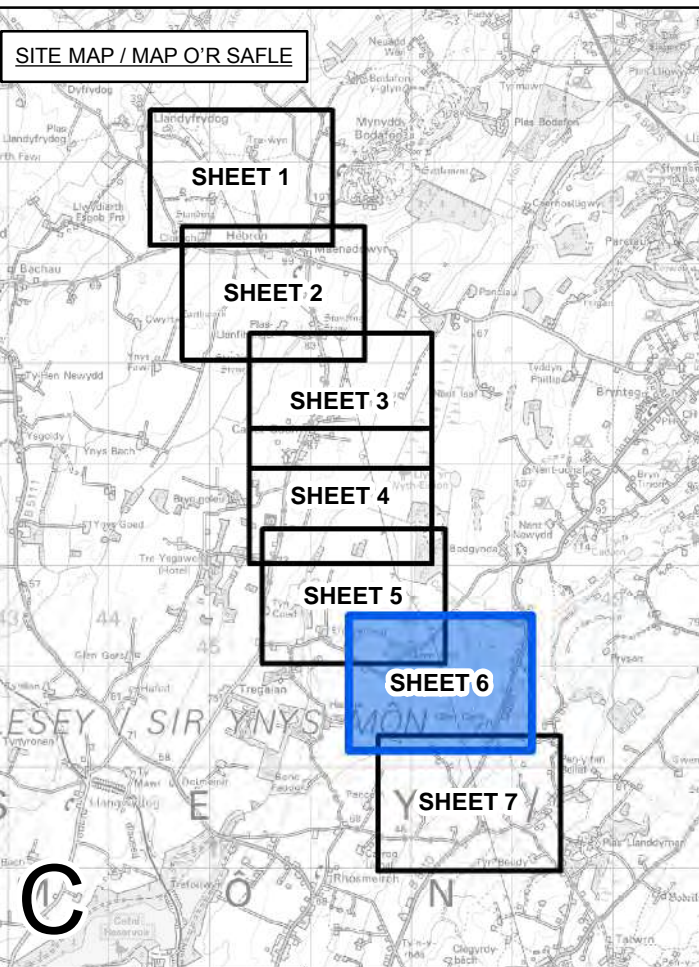
FOR CONTINUATION SEE SHEET 4

FOR CONTINUATION SEE SHEET 6



THE NATIONAL GRID (NORTH WALES CONNECTION PROJECT) ORDER
ACCESS AND RIGHTS OF WAY PLAN
REGULATION 5(2)(k)
SECTION C OPTION A, SHEET 6 OF 7
ISLE OF ANGLESEY COUNTY COUNCIL

GORCHYMYN NATIONAL GRID (PROSIECT CYSYLLTIAD GOGLEDD CYMRU)
CYNLLUN MYNEDIAD A HAWLIAU TRAMWY
RHEOLIAD 5(2)(k)
ADRAN C OPSIWN A, DALEN 6 O 7
CYNGOR SIR YNYS MÔN



Legend / Allwedd

- LOCAL AUTHORITY BOUNDARY
- ORDER LIMITS
- SECTION BOUNDARY
- ACCESS FROM PUBLIC HIGHWAY (NEW OR ALTERED)
- NATIONAL CYCLE ROUTE
- ISLE OF ANGLESEY COASTAL PATH (UNAFFECTED)
- WALES COAST PATH (UNAFFECTED)
- UNAFFECTED PUBLIC RIGHT OF WAY (WITH FOOTPATH REFERENCE)

PUBLIC RIGHTS OF WAY MANAGEMENT

- TEMPORARY STOPPED UP (MANAGED)
- TEMPORARY STOPPED UP
- TEMPORARY DIVERSION OF AFFECTED SECTION OF RIGHT OF WAY
- EXAMPLE REFERENCE FOR TEMPORARY STOPPED UP (MANAGED) SECTION OF RIGHT OF WAY
- EXAMPLE REFERENCE FOR TEMPORARY STOPPED UP SECTION OF RIGHT OF WAY
- EXAMPLE REFERENCE FOR TEMPORARY DIVERTED RIGHT OF WAY

STREET MANAGEMENT

- TEMPORARY STOPPED UP
- TEMPORARY ROAD DIVERSION
- EXAMPLE STOPPED UP REFERENCE
- EXAMPLE REFERENCE FOR ROAD DIVERSION

Notes / Nodiadau

This drawing is scaled at paper size A1, therefore any prints taken at smaller sizes will affect accuracy of the measurement units and should not be scaled against.

The OS Boundary Line (Local Authority Boundary) data has been mapped against the OS 1:10,000 Scale Raster mapping and therefore will not be accurate when displayed at a different scale.

For more information see Plans Guidance Document 4.14.

20/03/2 - Example of Isle of Anglesey Public Right of Way reference.

PROW Y Feirneil Rhif 22 - Example of Gwynedd Public Right of Way reference.

NCR 566 - Example of National Cycle Route reference.

This plan does not show stopping up and diversions of limited duration (e.g scaffolding, overhead line stringing, minor utility diversions and minor highways works).

Coordinate System: British National Grid
Sheet X Centroid Coordinate: 247286 Sheet Y Centroid Coordinate: 379830

BACKGROUND MAPPING INFORMATION HAS BEEN REPRODUCED FROM THE ORDNANCE SURVEY MAP BY PERMISSION OF ORDNANCE SURVEY ON BEHALF OF THE CONTROLLER OF HER MAJESTY'S STATIONERY OFFICE. © CROWN COPYRIGHT ORDNANCE SURVEY. NATIONAL GRID ELECTRICITY - 100024241. NATIONAL GRID GAS - 100024886.

Drawn / Cyhoeddiad	Date / Dyddiad	Remarks / Sylwadau	Drawn / Tynnydd	Checked / Gwirnydd	Approved / Cymrwydd

Title / Teitl

THE NATIONAL GRID (NORTH WALES CONNECTION PROJECT) ORDER ACCESS AND RIGHTS OF WAY PLAN REGULATION 5(2)(k) SECTION C OPTION A, SHEET 6 OF 7 ISLE OF ANGLESEY COUNTY COUNCIL

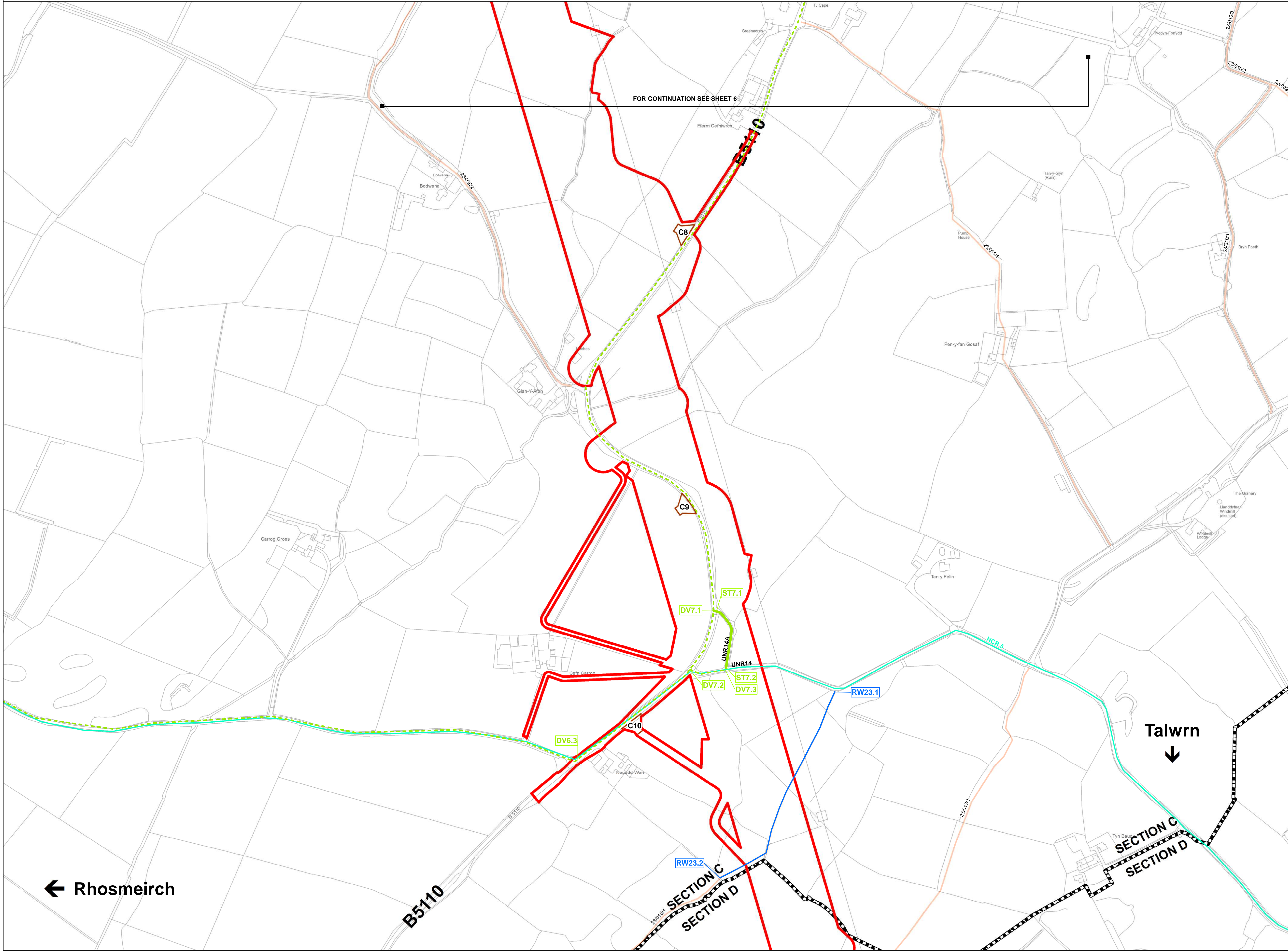
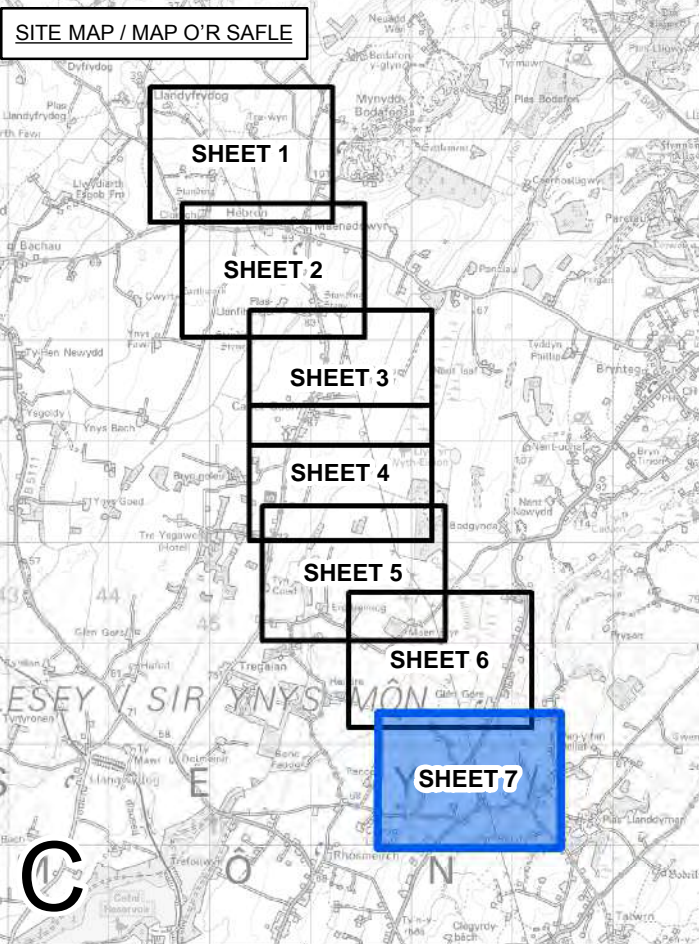
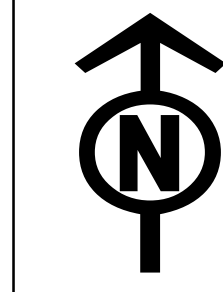
GORCHYMYN NATIONAL GRID (PROSIECT CYSYLLTIAD GOGLEDD CYMRU) CYNLLUN MYNEDIAD A HAWLIAU TRAMWY RHEOLIAD 5(2)(k) ADRAN C OPSIWN A, DALEN 6 O 7 CYNGOR SIR YNYS MÔN

nationalgrid

Application Number / Rhif y Cais: EN020015

National Grid Drawing Reference / Cylfeirnod Lluniad National Grid: DCO_C/AC/PS/06_A

Scale / Graddfa	Sheet Size / Maint y Ddalen	Sheet / Dalen	Issue / Cyhoeddiad
1:2,500	A1	SHEET 6 OF 7	A



- Legend / Allwedd**
- LOCAL AUTHORITY BOUNDARY
 - ORDER LIMITS
 - SECTION BOUNDARY
 - ACCESS FROM PUBLIC HIGHWAY (NEW OR ALTERED)
 - NATIONAL CYCLE ROUTE
 - ISLE OF ANGLESEY COASTAL PATH (UNAFFECTED)
 - WALES COAST PATH (UNAFFECTED)
 - UNAFFECTED PUBLIC RIGHT OF WAY (WITH FOOTPATH REFERENCE)
 - PUBLIC RIGHTS OF WAY MANAGEMENT
 - TEMPORARY STOPPED UP (MANAGED)
 - - - TEMPORARY STOPPED UP
 - - - TEMPORARY DIVERSION OF AFFECTED SECTION OF RIGHT OF WAY
 - RWX.X = EXAMPLE REFERENCE FOR TEMPORARY STOPPED UP (MANAGED) SECTION OF RIGHT OF WAY
 - RWX.X = EXAMPLE REFERENCE FOR TEMPORARY STOPPED UP SECTION OF RIGHT OF WAY
 - RWX.X = EXAMPLE REFERENCE FOR TEMPORARY DIVERTED RIGHT OF WAY
 - STREET MANAGEMENT
 - - - TEMPORARY STOPPED UP
 - - - TEMPORARY ROAD DIVERSION
 - STX.X = EXAMPLE STOPPED UP REFERENCE
 - DVX.X = EXAMPLE REFERENCE FOR ROAD DIVERSION

Notes / Nodiadau

This drawing is scaled at paper size A1, therefore any prints taken at smaller sizes will affect accuracy of the measurement units and should not be scaled against.

The OS Boundary Line (Local Authority Boundary) data has been mapped against the OS 1:10,000 Scale Raster mapping and therefore will not be accurate when displayed at a different scale.

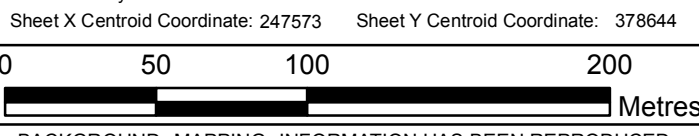
For more information see Plans Guidance Document 4.14.

20/03/2 - Example of Isle of Anglesey Public Right of Way reference.

PROW Y Feirneil Rhi 22 - Example of Gwynedd Public Right of Way reference.

NCR 566 - Example of National Cycle Route reference.

This plan does not show stopping up and diversions of limited duration (e.g scaffolding, overhead line stringing, minor utility diversions and minor highways works).



BACKGROUND MAPPING INFORMATION HAS BEEN REPRODUCED FROM THE ORDNANCE SURVEY MAP BY PERMISSION OF ORDNANCE SURVEY ON BEHALF OF THE CONTROLLER OF HER MAJESTY'S STATIONERY OFFICE. © CROWN COPYRIGHT ORDNANCE SURVEY. NATIONAL GRID ELECTRICITY - 100024241. NATIONAL GRID GAS - 100024886.

Issue / Cyhoeddiad	Date / Dyddiad	Remarks / Sylwadau	Drawn / Tynnydd	Checked / Gwirnydd	Approved / Cymroddwyd

Title / Teitl

THE NATIONAL GRID
 (NORTH WALES CONNECTION PROJECT) ORDER
 ACCESS AND RIGHTS OF WAY PLAN
 REGULATION 5(2)(k)
 SECTION C OPTION A, SHEET 7 OF 7
 ISLE OF ANGLESEY COUNTY COUNCIL

GORCHYMYN NATIONAL GRID
 (PROSIECT CYSYLLTIAD GOGLEDD CYMRU)
 CYNLLUN MYNEDIAD A HAWLIAU TRAMWY
 RHEOLIAD 5(2)(k)
 ADRAN C OPSIWN A, DALEN 7 O 7
 CYNGOR SIR YNYS MÔN


Application Number / Rhif y Cais			
EN020015			
National Grid Drawing Reference / Cylfeirnod Lliniad National Grid			
DCO_C/AC/PS07_A			
Scale / Graddfa	Sheet Size / Maint y Ddaen	Sheet / Dalen	Issue / Cyhoeddiad
1:2,500	A1	SHEET 7 OF 7	A

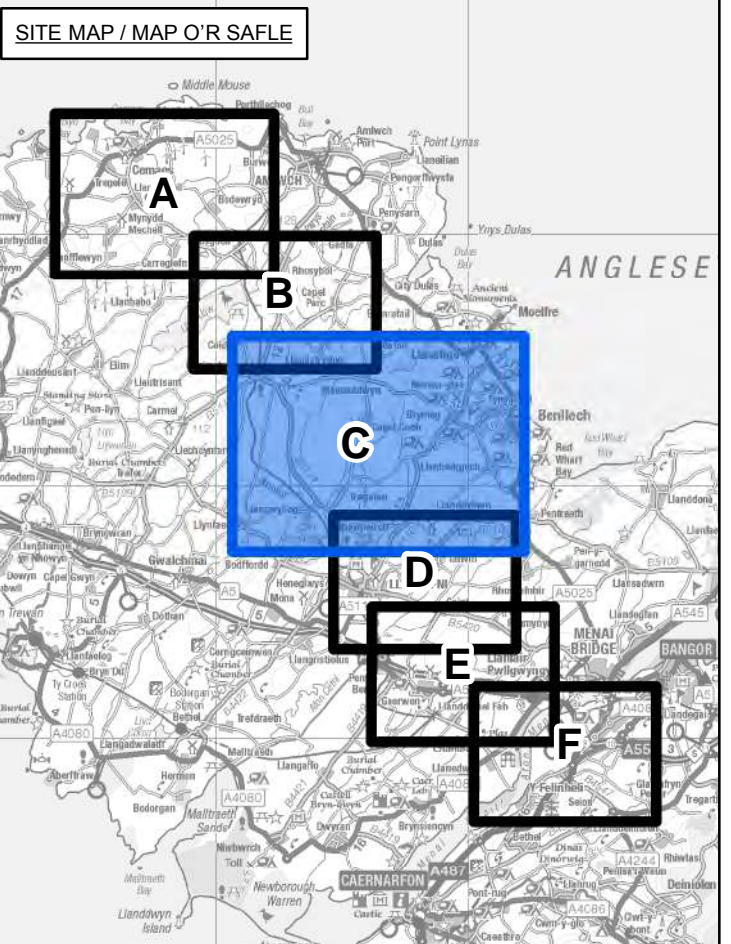
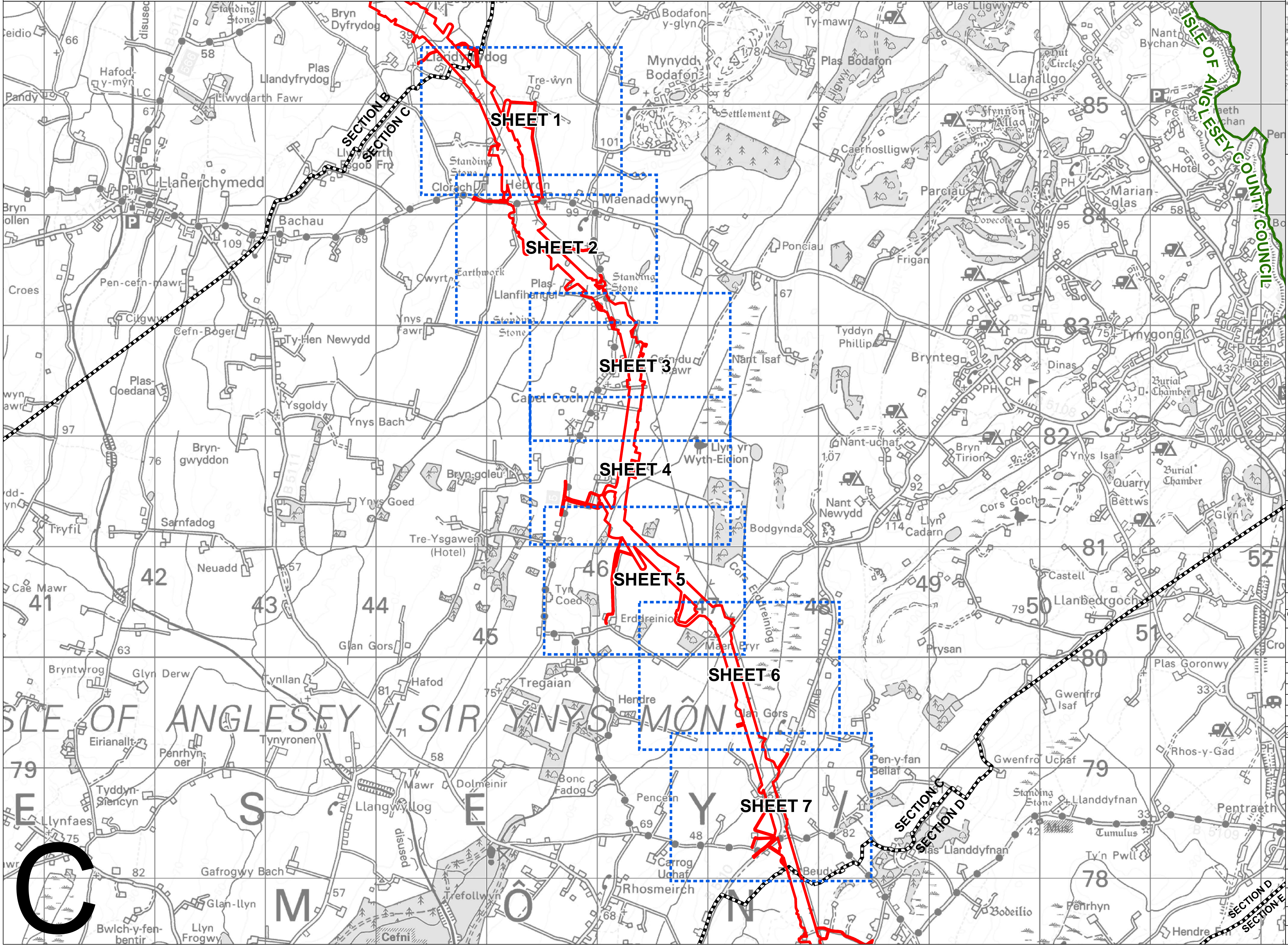
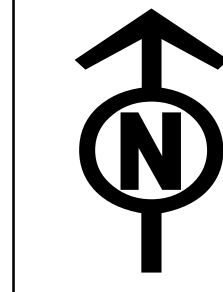
DOCUMENT 4.5.C

Access and Rights of Way Plans
Section C – Llandyfrydog to B5110 north of Talwrn
Option B

National Grid (North Wales Connection Project)

*Regulation 5(2)(k) of the Infrastructure Planning
(Applications: Prescribed Forms and Procedure) Regulations 2009*





Legend / Allwedd

- LOCAL AUTHORITY BOUNDARY
- ORDER LIMITS
- SECTION BOUNDARY
- SHEET INDEX

Notes / Nodiadau

This drawing is scaled at paper size A1, therefore any prints taken at smaller sizes will affect accuracy of the measurement units and should not be scaled against.

The OS Boundary Line (Local Authority Boundary) data has been mapped against the OS 1:10,000 Scale Raster mapping and therefore will not be accurate when displayed at a different scale.

Coordinate System: British National Grid
 Sheet X Centroid Coordinate: 246427 Sheet Y Centroid Coordinate: 381667



BACKGROUND MAPPING INFORMATION HAS BEEN REPRODUCED FROM THE ORDNANCE SURVEY MAP BY PERMISSION OF ORDNANCE SURVEY ON BEHALF OF THE CONTROLLER OF HER MAJESTY'S STATIONERY OFFICE. © CROWN COPYRIGHT ORDNANCE SURVEY. NATIONAL GRID ELECTRICITY - 100024241. NATIONAL GRID GAS - 100024286.

Title / Teitl					
THE NATIONAL GRID (NORTH WALES CONNECTION PROJECT) ORDER ACCESS AND RIGHTS OF WAY KEY PLAN REGULATION 5(2)(K) SECTION C OPTION B ISLE OF ANGLESEY COUNTY COUNCIL					
GORCHYMYN NATIONAL GRID (PROSIECT CYSYLLTIAD GOGLEDD CYMRU) PRIF GYNLLUN MYNEDIAD A HAWLIAU TRAMWY RHEOLIAD 5(2)(K) ADRAN C OPSIWN B CYNGOR SIR YNYS MÔN					

FOR DCO SUBMISSION					
Issue / Cyhoeddiad	Date / Dyddiad	Remarks / Sylwadau	Drawn / Tynnydd	Checked / Gwirnydd	Approved / Cymrodydd

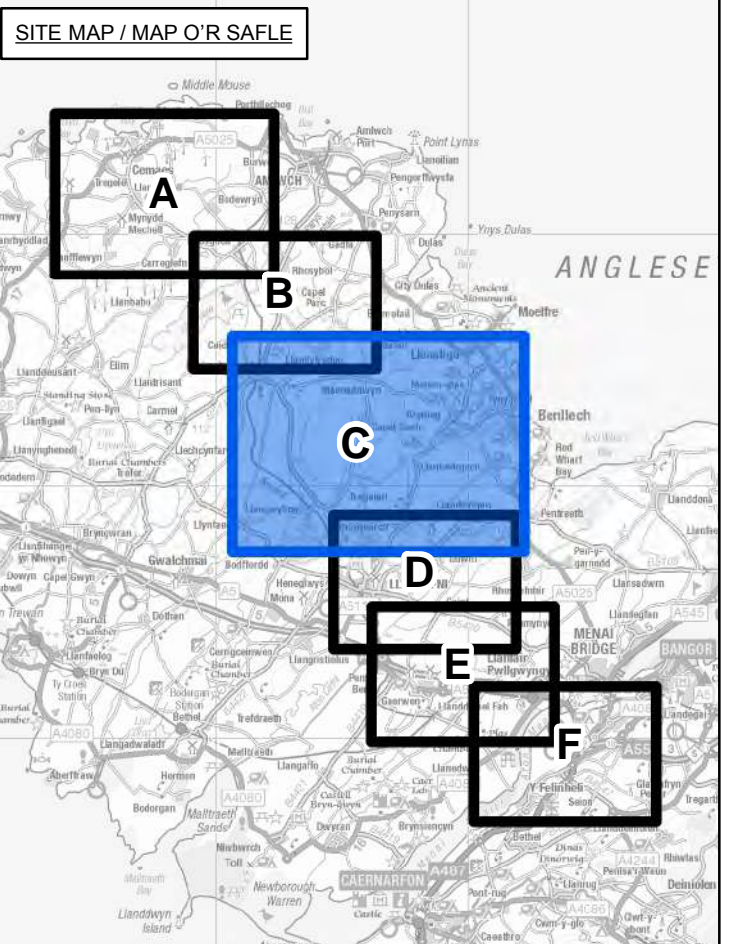
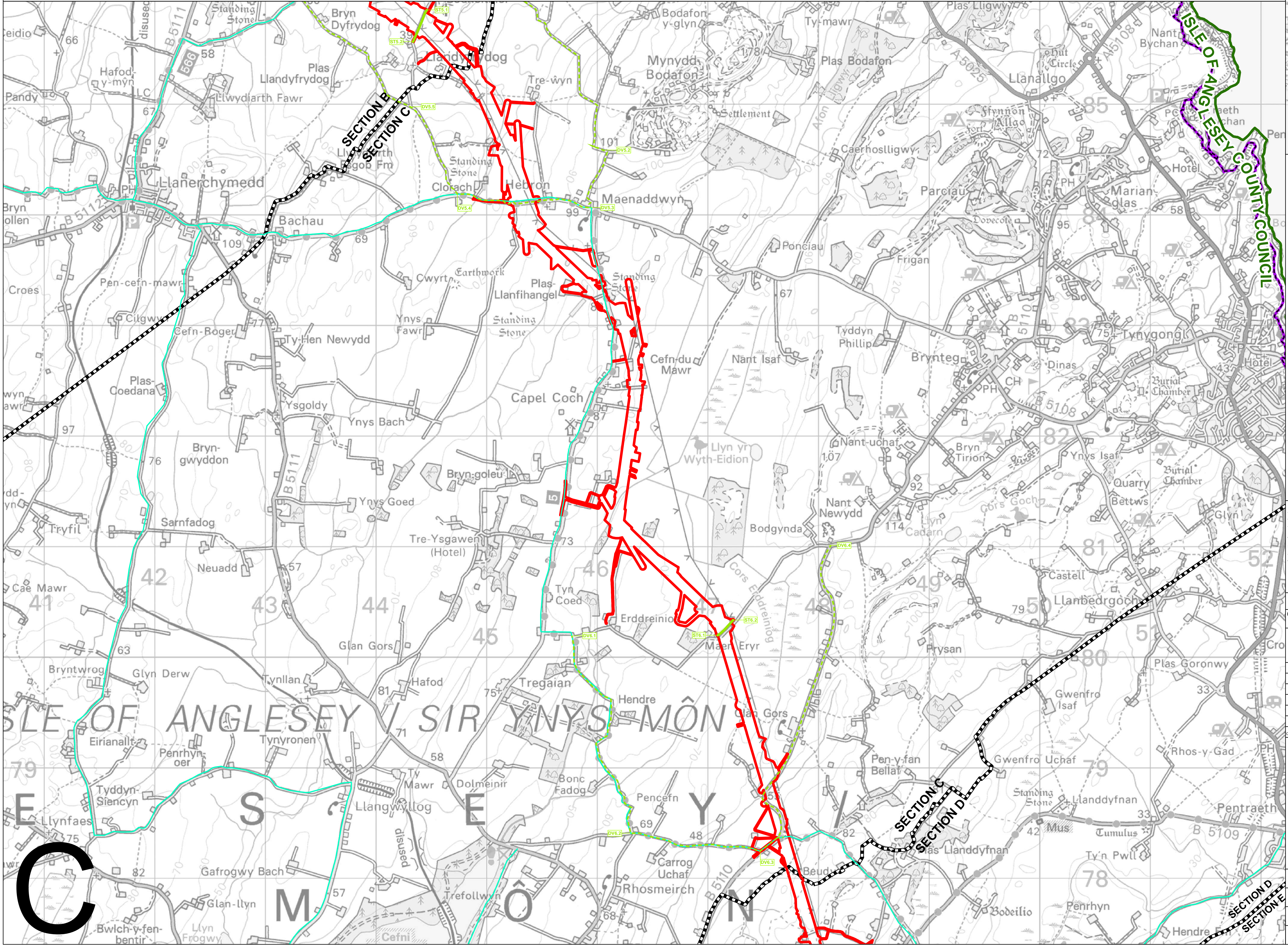
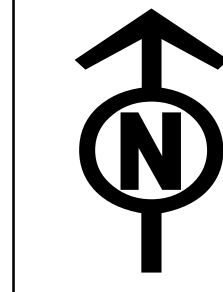
Application Number / Rhif y Cais: EN20015

National Grid Drawing Reference / Cyfeirnod Llundain National Grid: DCO_C/AC/KP/01_B

Scale / Graddfa	Sheet Size / Mest y Ddiagram	Sheet / Ddiagram	Issue / Cyhoeddiad
1:16,000	A1	SHEET 1 OF 1	A

THE NATIONAL GRID (NORTH WALES CONNECTION PROJECT) ORDER
 ACCESS AND RIGHTS OF WAY KEY PLAN WITH DETAILS
 REGULATION 5(2)(K)
 SECTION C OPTION B
 ISLE OF ANGLESEY COUNTY COUNCIL

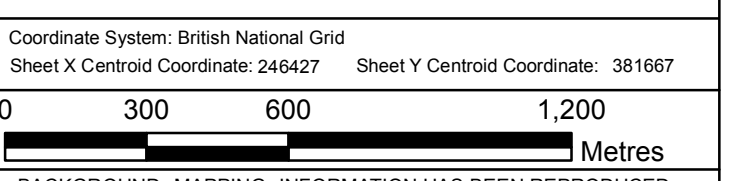
GORCHYMYN NATIONAL GRID (PROSIECT CYSYLLTIAD GOGLEDD CYMRU)
 PRIF GYNLLUN MYNEDIAD A HAWLIAU TRAMWY GYDA MANYLION
 RHEOLIAD 5(2)(K)
 ADRAN C OPSIWN B
 CYNGOR SIR YNYS MÔN



Legend / Allwedd

- LOCAL AUTHORITY BOUNDARY
- ORDER LIMITS
- SECTION BOUNDARY
- NATIONAL CYCLE ROUTE
- ISLE OF ANGLESEY COASTAL PATH (UNAFFECTED)
- WALES COAST PATH (UNAFFECTED)
- TEMPORARY STOPPED UP
- TEMPORARY ROAD DIVERSION
- STX = EXAMPLE TEMPORARY STOPPED UP REFERENCE
- DVX = EXAMPLE REFERENCE FOR ROAD DIVERSION

Notes / Nodiadau
 This drawing is scaled at paper size A1, therefore any prints taken at smaller sizes will affect accuracy of the measurement units and should not be scaled against.
 The OS Boundary Line (Local Authority Boundary) data has been mapped against the OS 1:10,000 Scale Raster mapping and therefore will not be accurate when displayed at a different scale.
 For more information see Plans Guidance Document 4.14.
 This plan does not show stopping up and diversions of limited duration (e.g. scaffolding, overhead line stringing, minor utility diversions and minor highways works).



BACKGROUND MAPPING INFORMATION HAS BEEN REPRODUCED FROM THE ORDNANCE SURVEY MAP BY PERMISSION OF ORDNANCE SURVEY ON BEHALF OF THE CONTROLLER OF HER MAJESTY'S STATIONERY OFFICE. © CROWN COPYRIGHT ORDNANCE SURVEY, NATIONAL GRID ELECTRICITY - 100024241. NATIONAL GRID GAS - 100024286.

Issue / Cyhoeddiad	Date / Dyddiad	Remarks / Sylweddau	Drawn / Tynnydd	Checked / Gwirnwyd	Approved / Cymmerwyd

Title / Teitl

THE NATIONAL GRID (NORTH WALES CONNECTION PROJECT) ORDER ACCESS AND RIGHTS OF WAY KEY PLAN WITH DETAILS
 REGULATION 5(2)(K)
 SECTION C OPTION B
 ISLE OF ANGLESEY COUNTY COUNCIL

GORCHYMYN NATIONAL GRID (PROSIECT CYSYLLTIAD GOGLEDD CYMRU) PRIF GYNLLUN MYNEDIAD A HAWLIAU TRAMWY GYDA MANYLION RHEOLIAD 5(2)(K) ADRAN C OPSIWN B CYNGOR SIR YNYS MÔN

nationalgrid

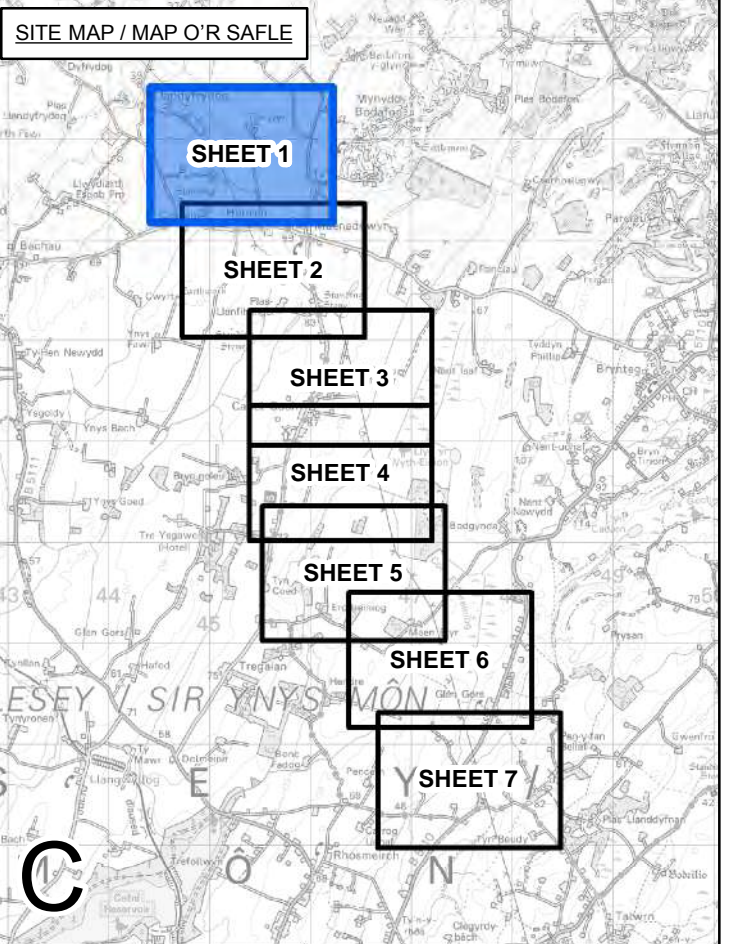
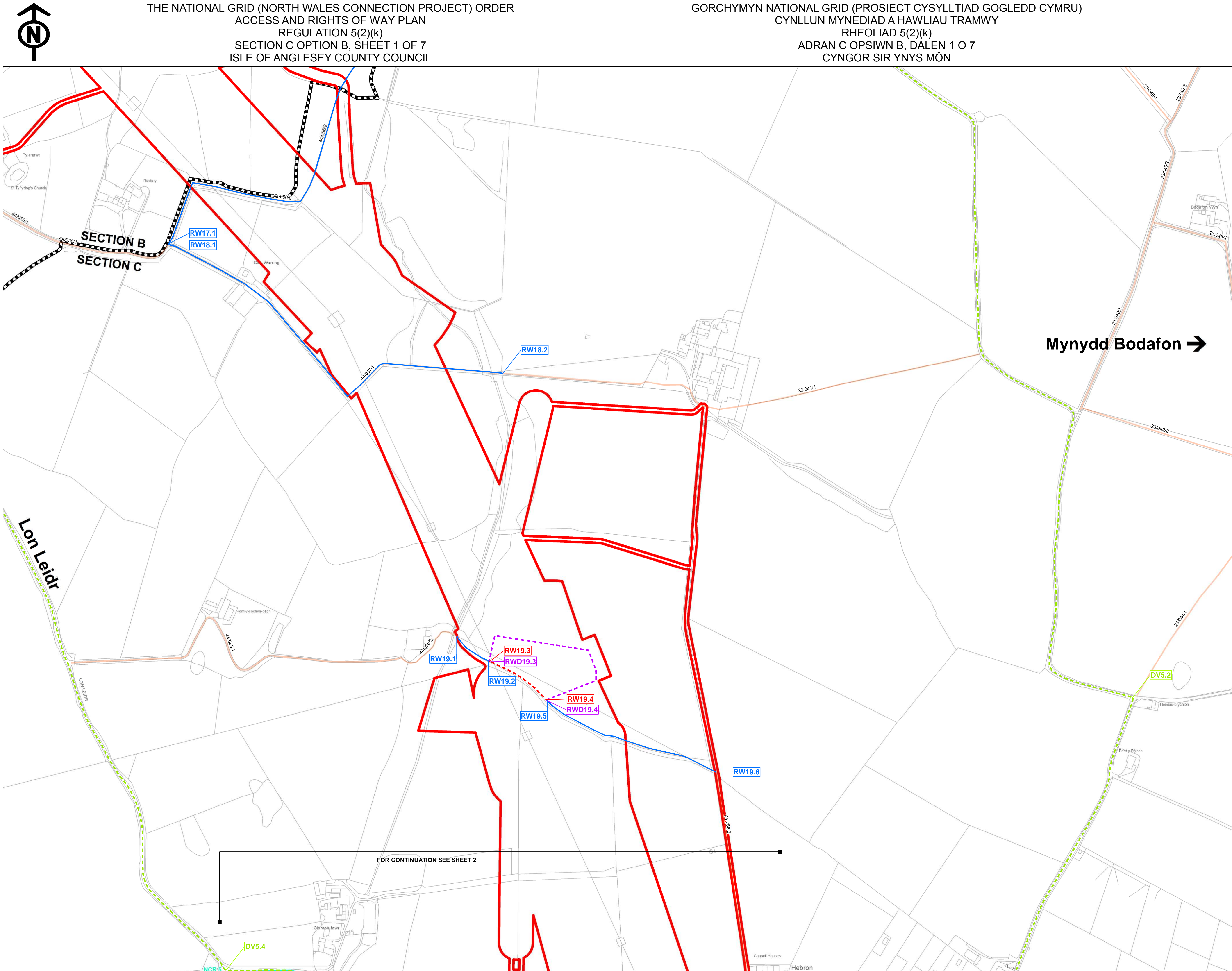
Application Number / Rhif y Cas: EN020015

National Grid Drawing Reference / Cyfeirnod Llundain National Grid: DCO_C/CAC/KPD/01_B

Scale / Graddfa	Sheet Size / Mewn y Ddiagram	Sheet / Ddiagram	Issue / Cyhoeddiad
1:16,000	A1	SHEET 1 OF 1	A

THE NATIONAL GRID (NORTH WALES CONNECTION PROJECT) ORDER
 ACCESS AND RIGHTS OF WAY PLAN
 REGULATION 5(2)(k)
 SECTION C OPTION B, SHEET 1 OF 7
 ISLE OF ANGLESEY COUNTY COUNCIL

GORCHYMYN NATIONAL GRID (PROSIECT CYSYLLTIAD GOGLEDD CYMRU)
 CYNLLUN MYNEDIAD A HAWLIAU TRAMWY
 RHEOLIAD 5(2)(k)
 ADRAN C OPSIWN B, DALEN 1 O 7
 CYNGOR SIR YNYS MÔN



- Legend / Allwedd**
- LOCAL AUTHORITY BOUNDARY
 - ORDER LIMITS
 - SECTION BOUNDARY
 - ACCESS FROM PUBLIC HIGHWAY (NEW OR ALTERED)
 - NATIONAL CYCLE ROUTE
 - ISLE OF ANGLESEY COASTAL PATH (UNAFFECTED)
 - WALES COAST PATH (UNAFFECTED)
 - UNAFFECTED EXISTING PUBLIC RIGHT OF WAY (WITH FOOTPATH REFERENCE)
 - PUBLIC RIGHTS OF WAY MANAGEMENT
 - TEMPORARY STOPPED UP (MANAGED)
 - TEMPORARY STOPPED UP
 - TEMPORARY DIVERSION OF AFFECTED SECTION OF RIGHT OF WAY
 - RWX.X = EXAMPLE REFERENCE FOR TEMPORARY STOPPED UP SECTION OF RIGHT OF WAY
 - RWX.X = EXAMPLE REFERENCE FOR TEMPORARY STOPPED UP SECTION OF RIGHT OF WAY
 - RWX.X = EXAMPLE REFERENCE FOR TEMPORARY DIVERTED RIGHT OF WAY
 - STREET MANAGEMENT
 - TEMPORARY STOPPED UP
 - TEMPORARY ROAD DIVERSION
 - STX.X = EXAMPLE TEMPORARY STOPPED UP REFERENCE
 - DVX.X = EXAMPLE REFERENCE FOR ROAD DIVERSION

Notes / Nodiadau

This drawing is scaled at paper size A1, therefore any prints taken at smaller sizes will affect accuracy of the measurement units and should not be scaled against.

The OS Boundary Line (Local Authority Boundary) data has been mapped against the OS 1:10,000 Scale Raster mapping and therefore will not be accurate when displayed at a different scale.

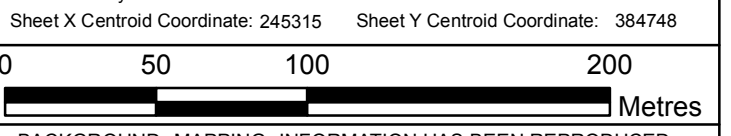
For more information see Plans Guidance Document 4.14.

20/03/2 - Example of Isle of Anglesey Public Right of Way reference.

PROW Y Feirneil Rhif 22 - Example of Gwynedd Public Right of Way reference.

NCR 566 - Example of National Cycle Route reference.

This plan does not show stopping up and diversions of limited duration (e.g scaffolding, overhead line stringing, minor utility diversions and minor highways works).



BACKGROUND MAPPING INFORMATION HAS BEEN REPRODUCED FROM THE ORDNANCE SURVEY MAP BY PERMISSION OF ORDNANCE SURVEY ON BEHALF OF THE CONTROLLER OF HER MAJESTY'S STATIONERY OFFICE. © CROWN COPYRIGHT ORDNANCE SURVEY. NATIONAL GRID ELECTRICITY - 100024241. NATIONAL GRID GAS - 100024886.

Issue / Cyhoeddiad	Date / Dyddiad	Remarks / Sylwadau	Drawn / Tynnydd	Checked / Gwirnydd	Approved / Cymroddwyd
A		FOR DCO SUBMISSION	JF	KG	GDS

Title / Teitl

THE NATIONAL GRID
 (NORTH WALES CONNECTION PROJECT) ORDER
 ACCESS AND RIGHTS OF WAY PLAN
 REGULATION 5(2)(k)
 SECTION C OPTION B, SHEET 1 OF 7
 ISLE OF ANGLESEY COUNTY COUNCIL

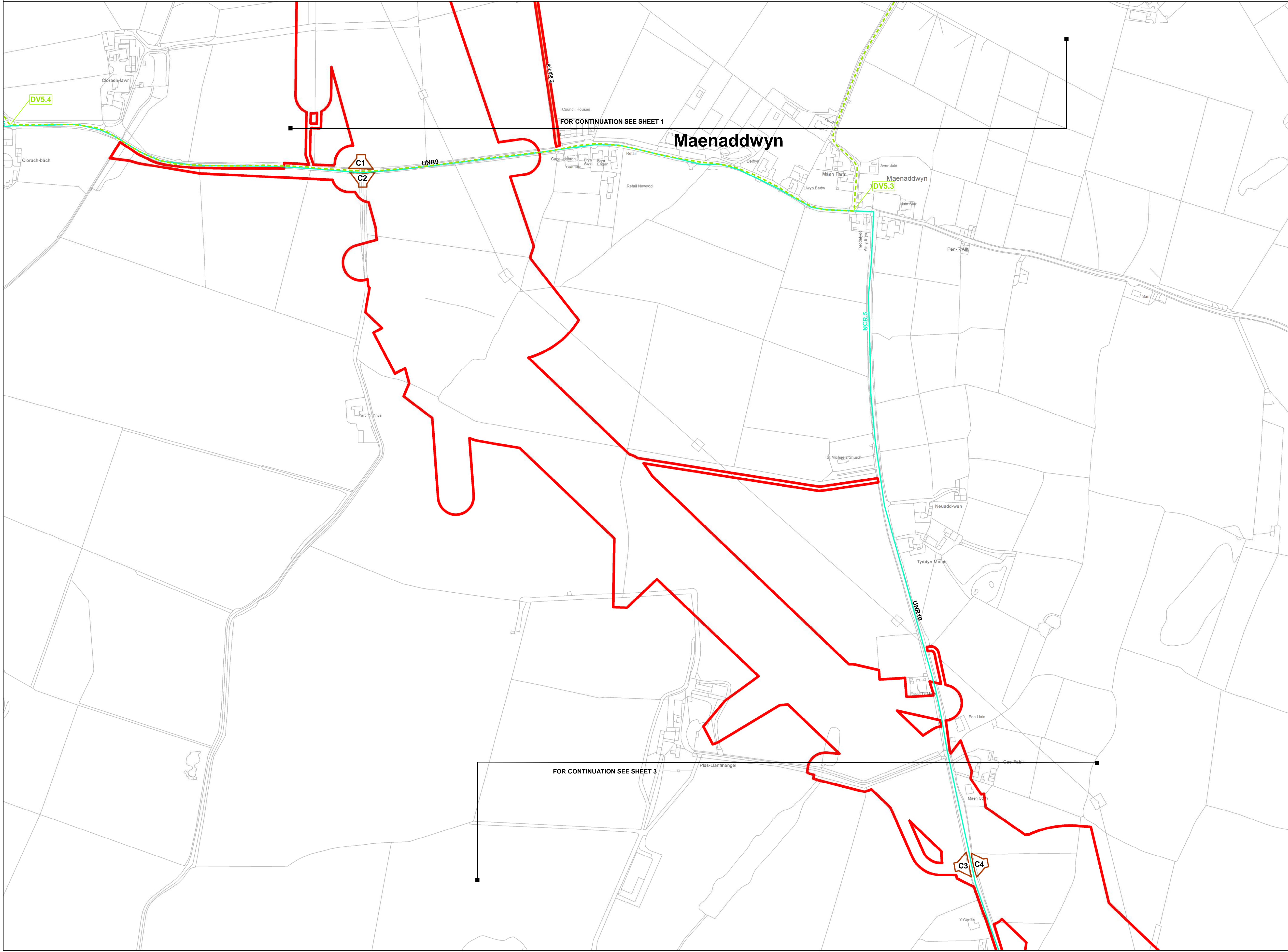
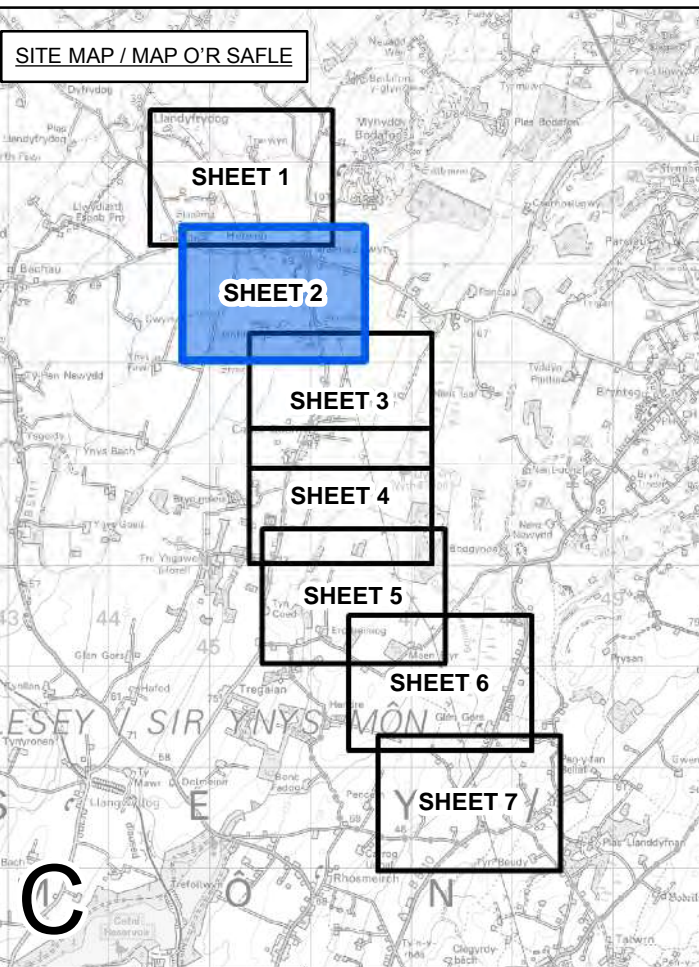
GORCHYMYN NATIONAL GRID
 (PROSIECT CYSYLLTIAD GOGLEDD CYMRU)
 CYNLLUN MYNEDIAD A HAWLIAU TRAMWY
 RHEOLIAD 5(2)(k)
 ADRAN C OPSIWN B, DALEN 1 O 7
 CYNGOR SIR YNYS MÔN

Application Number / Rhif y Cais			
EN020015			
National Grid Drawing Reference / Cyfeirnod Lluniad National Grid			
DCO_C/AC/PS/01_B			
Scale / Graddfa	Sheet Size / Maint y Ddalen	Sheet / Dalen	Issue / Cyhoeddiad
1:2,500	A1	SHEET 1 OF 7	A



THE NATIONAL GRID (NORTH WALES CONNECTION PROJECT) ORDER
ACCESS AND RIGHTS OF WAY PLAN
REGULATION 5(2)(k)
SECTION C OPTION B, SHEET 2 OF 7
ISLE OF ANGLESEY COUNTY COUNCIL

GORCHYMYN NATIONAL GRID (PROSIECT CYSYLLTIAD GOGLEDD CYMRU)
CYNLLUN MYNEDIAD A HAWLIAU TRAMWY
RHEOLIAD 5(2)(k)
ADRAN C OPSIWN B, DALEN 2 O 7
CYNGOR SIR YNYS MÔN



Legend / Allwedd

- LOCAL AUTHORITY BOUNDARY
- ORDER LIMITS
- SECTION BOUNDARY
- ACCESS FROM PUBLIC HIGHWAY (NEW OR ALTERED)
- NATIONAL CYCLE ROUTE
- ISLE OF ANGLESEY COASTAL PATH (UNAFFECTED)
- WALES COAST PATH (UNAFFECTED)
- UNAFFECTED EXISTING PUBLIC RIGHT OF WAY (WITH FOOTPATH REFERENCE)
- PUBLIC RIGHTS OF WAY MANAGEMENT
- TEMPORARY STOPPED UP (MANAGED)
- TEMPORARY STOPPED UP
- TEMPORARY DIVERSION OF AFFECTED SECTION OF RIGHT OF WAY
- EXAMPLE REFERENCE FOR TEMPORARY STOPPED UP (MANAGED) SECTION OF RIGHT OF WAY
- EXAMPLE REFERENCE FOR TEMPORARY STOPPED UP SECTION OF RIGHT OF WAY
- EXAMPLE REFERENCE FOR TEMPORARY DIVERTED RIGHT OF WAY
- STREET MANAGEMENT
- TEMPORARY STOPPED UP
- TEMPORARY ROAD DIVERSION
- EXAMPLE TEMPORARY STOPPED UP REFERENCE
- EXAMPLE REFERENCE FOR ROAD DIVERSION

Notes / Nodiadau

This drawing is scaled at paper size A1, therefore any prints taken at smaller sizes will affect accuracy of the measurement units and should not be scaled against.

The OS Boundary Line (Local Authority Boundary) data has been mapped against the OS 1:10,000 Scale Raster mapping and therefore will not be accurate when displayed at a different scale.

For more information see Plans Guidance Document 4.14.


20/03/2 - Example of Isle of Anglesey Public Right of Way reference.

PROW Y Feirheil Rhyd 22 - Example of Gwynedd Public Right of Way reference.

NCR 566 - Example of National Cycle Route reference.

This plan does not show stopping up and diversions of limited duration (e.g scaffolding, overhead line stringing, minor utility diversions and minor highways works).

Coordinate System: British National Grid
Sheet X Centroid Coordinate: 245633 Sheet Y Centroid Coordinate: 383644



BACKGROUND MAPPING INFORMATION HAS BEEN REPRODUCED FROM THE ORDNANCE SURVEY MAP BY PERMISSION OF ORDNANCE SURVEY ON BEHALF OF THE CONTROLLER OF HER MAJESTY'S STATIONERY OFFICE. © CROWN COPYRIGHT ORDNANCE SURVEY. NATIONAL GRID ELECTRICITY - 100024241. NATIONAL GRID GAS - 100024886.

Issue / Cyhoeddiad	Date / Dyddiad	Remarks / Sylwadau	Drawn / Tynnydd	Checked / Gwirnydd	Approved / Cymradwydd
A		FOR DCO SUBMISSION	JF	KG	GDS

Title / Teitl

THE NATIONAL GRID (NORTH WALES CONNECTION PROJECT) ORDER ACCESS AND RIGHTS OF WAY PLAN REGULATION 5(2)(k) SECTION C OPTION B, SHEET 2 OF 7 ISLE OF ANGLESEY COUNTY COUNCIL

GORCHYMYN NATIONAL GRID (PROSIECT CYSYLLTIAD GOGLEDD CYMRU) CYNLLUN MYNEDIAD A HAWLIAU TRAMWY RHEOLIAD 5(2)(k) ADRAN C OPSIWN B, DALEN 2 O 7 CYNGOR SIR YNYS MÔN

nationalgrid

Application Number / Rhif y Cais: EN020015

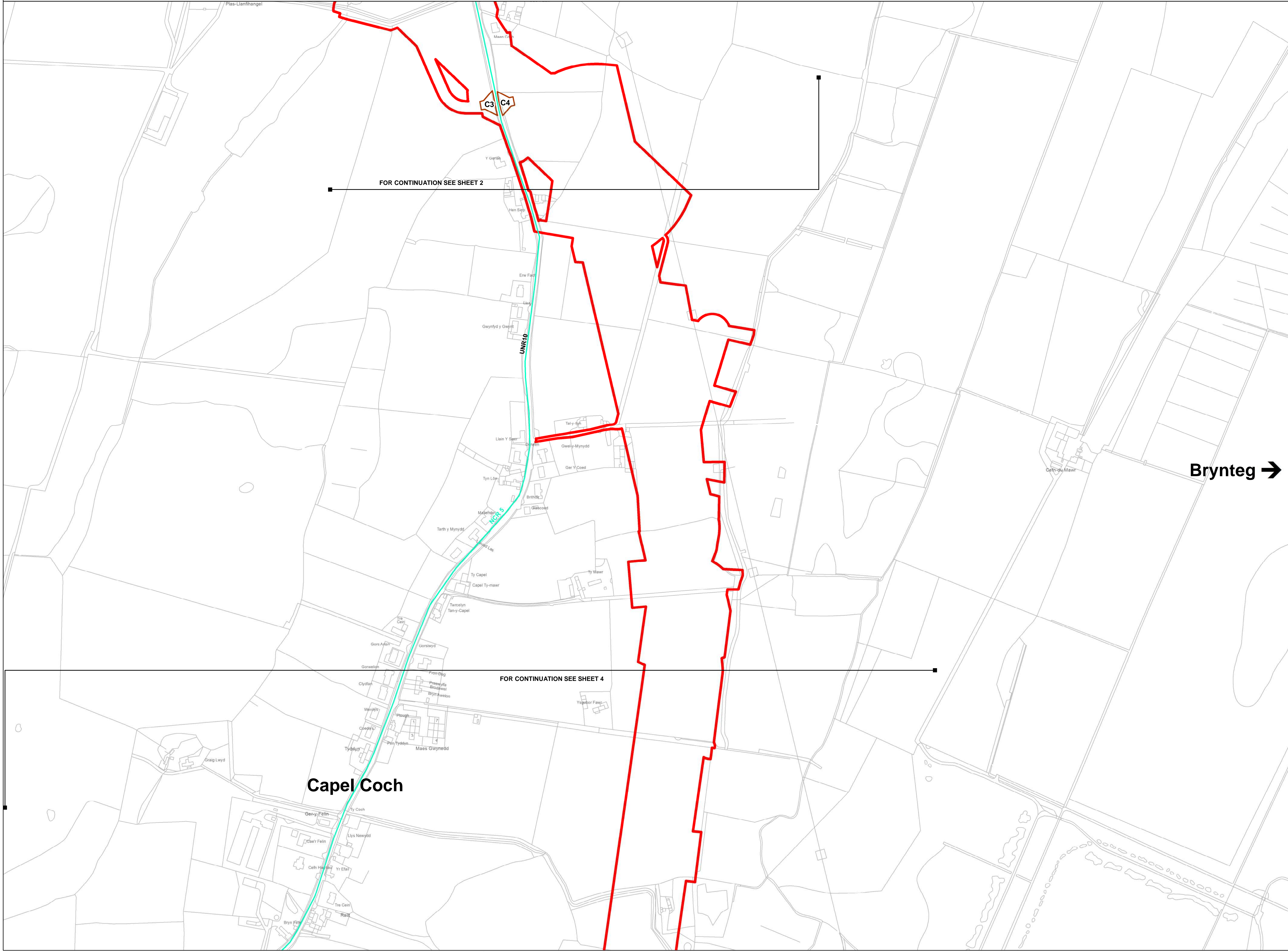
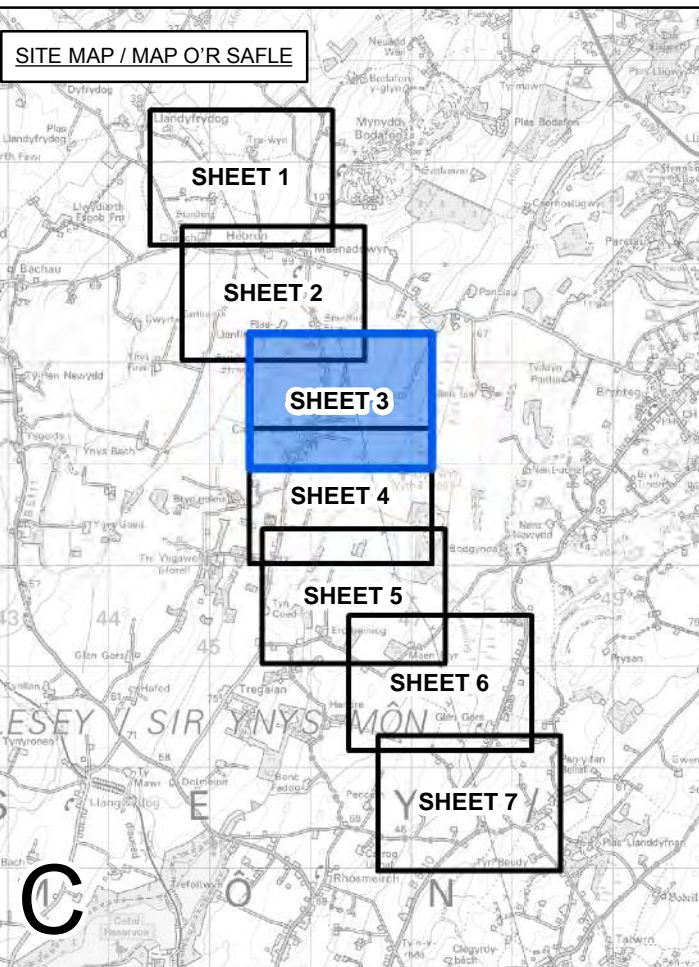
National Grid Drawing Reference / Cyfeirnod Lliniad National Grid: DCO_C/AC/PS02_B

Scale / Graddfa: 1:2,500	Sheet Size / Maint y Ddalen: A1	Sheet / Dalen: SHEET 2 OF 7	Issue / Cyhoeddiad: A
--------------------------	---------------------------------	-----------------------------	-----------------------



THE NATIONAL GRID (NORTH WALES CONNECTION PROJECT) ORDER
ACCESS AND RIGHTS OF WAY PLAN
REGULATION 5(2)(k)
SECTION C OPTION B, SHEET 3 OF 7
ISLE OF ANGLESEY COUNTY COUNCIL

GORCHYMYN NATIONAL GRID (PROSIECT CYSYLLTIAD GOGLEDD CYMRU)
CYNLLUN MYNEDIAD A HAWLIAU TRAMWY
RHEOLIAD 5(2)(k)
ADRAN C OPSIWN B, DALEN 3 O 7
CYNGOR SIR YNYS MÔN



Legend / Allwedd

- LOCAL AUTHORITY BOUNDARY
- ORDER LIMITS
- SECTION BOUNDARY
- ACCESS FROM PUBLIC HIGHWAY (NEW OR ALTERED)
- NATIONAL CYCLE ROUTE
- ISLE OF ANGLESEY COASTAL PATH (UNAFFECTED)
- WALES COAST PATH (UNAFFECTED)
- UNAFFECTED EXISTING PUBLIC RIGHT OF WAY (WITH FOOTPATH REFERENCE)

PUBLIC RIGHTS OF WAY MANAGEMENT

- TEMPORARY STOPPED UP (MANAGED)
- TEMPORARY STOPPED UP
- TEMPORARY DIVERSION OF AFFECTED SECTION OF RIGHT OF WAY
- = EXAMPLE REFERENCE FOR TEMPORARY STOPPED UP (MANAGED) SECTION OF RIGHT OF WAY
- = EXAMPLE REFERENCE FOR TEMPORARY STOPPED UP SECTION OF RIGHT OF WAY
- = EXAMPLE REFERENCE FOR TEMPORARY DIVERTED RIGHT OF WAY

STREET MANAGEMENT

- TEMPORARY STOPPED UP
- TEMPORARY ROAD DIVERSION
- = EXAMPLE TEMPORARY STOPPED UP REFERENCE
- = EXAMPLE REFERENCE FOR ROAD DIVERSION

Notes / Nodiadau

This drawing is scaled at paper size A1, therefore any prints taken at smaller sizes will affect accuracy of the measurement units and should not be scaled against.

The OS Boundary Line (Local Authority Boundary) data has been mapped against the OS 1:10,000 Scale Raster mapping and therefore will not be accurate when displayed at a different scale.

For more information see Plans Guidance Document 4.14.

20/03/2 - Example of Isle of Anglesey Public Right of Way reference.

PROW Y Feirneil Rhif 22 - Example of Gwynedd Public Right of Way reference.

NCR 566 - Example of National Cycle Route reference.

This plan does not show stopping up and diversions of limited duration (e.g scaffolding, overhead line stringing, minor utility diversions and minor highways works).

Coordinate System: British National Grid
Sheet X Centroid Coordinate: 246298 Sheet Y Centroid Coordinate: 382625

0 50 100 200 Metres				
BACKGROUND MAPPING INFORMATION HAS BEEN REPRODUCED FROM THE ORDNANCE SURVEY MAP BY PERMISSION OF ORDNANCE SURVEY ON BEHALF OF THE CONTROLLER OF HER MAJESTY'S STATIONERY OFFICE. © CROWN COPYRIGHT ORDNANCE SURVEY. NATIONAL GRID ELECTRICITY - 100024241. NATIONAL GRID GAS - 100024886.				
A	FOR DCO SUBMISSION	JF	KG	GDS
Heol / Cylledd	Date / Dyddiad	Remarks / Sylwadau	Drawn / Tynnydd	Checked / Gwirnwyd

Title / Teitl

THE NATIONAL GRID (NORTH WALES CONNECTION PROJECT) ORDER
ACCESS AND RIGHTS OF WAY PLAN
REGULATION 5(2)(k)
SECTION C OPTION B, SHEET 3 OF 7
ISLE OF ANGLESEY COUNTY COUNCIL

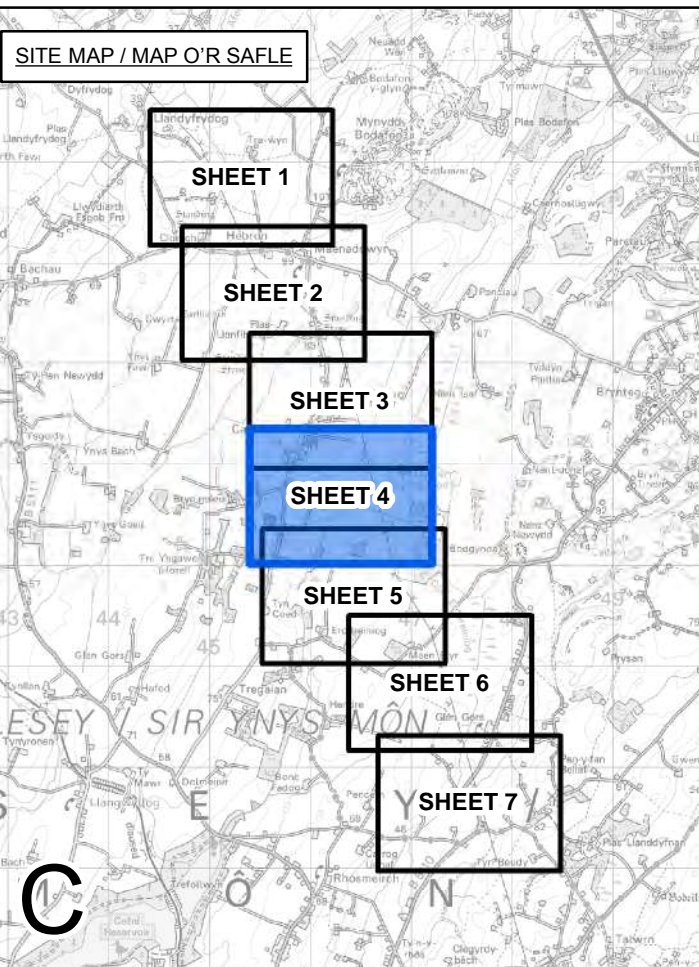
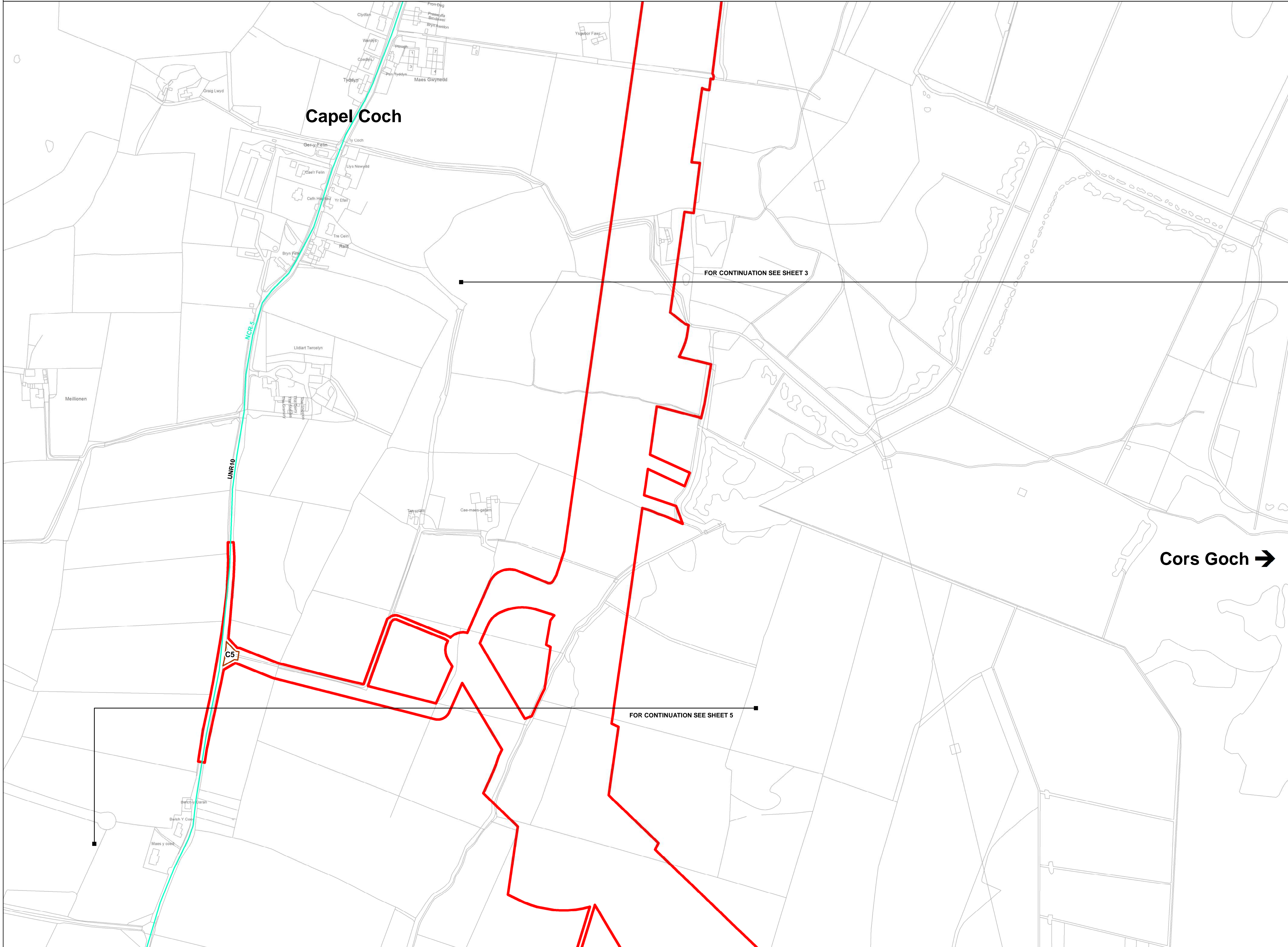
GORCHYMYN NATIONAL GRID
(PROSIECT CYSYLLTIAD GOGLEDD CYMRU)
CYNLLUN MYNEDIAD A HAWLIAU TRAMWY
RHEOLIAD 5(2)(k)
ADRAN C OPSIWN B, DALEN 3 O 7
CYNGOR SIR YNYS MÔN

nationalgrid			
Application Number / Rhif y Cais			
EN020015			
National Grid Drawing Reference / Cylleirnod Lliniad National Grid			
DCO_C/AC/PS/03_B			
Scale / Graddfa	Sheet Size / Mairt / Ddalen	Sheet / Dalen	Issue / Cylleirnod
1:2,500	A1	SHEET 3 OF 7	A



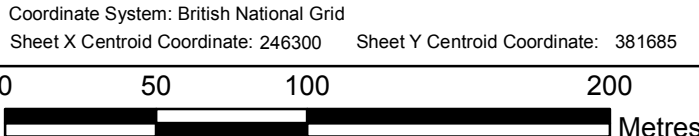
THE NATIONAL GRID (NORTH WALES CONNECTION PROJECT) ORDER
ACCESS AND RIGHTS OF WAY PLAN
REGULATION 5(2)(k)
SECTION C OPTION B, SHEET 4 OF 7
ISLE OF ANGLESEY COUNTY COUNCIL

GORCHYMYN NATIONAL GRID (PROSIECT CYSYLLTIAD GOGLEDD CYMRU)
CYNLLUN MYNEDIAD A HAWLIAU TRAMWY
RHEOLIAD 5(2)(k)
ADRAN C OPSIWN B, DALEN 4 O 7
CYNGOR SIR YNYS MÔN



- Legend / Allwedd**
- LOCAL AUTHORITY BOUNDARY
 - ORDER LIMITS
 - SECTION BOUNDARY
 - ACCESS FROM PUBLIC HIGHWAY (NEW OR ALTERED)
 - NATIONAL CYCLE ROUTE
 - ISLE OF ANGLESEY COASTAL PATH (UNAFFECTED)
 - WALES COAST PATH (UNAFFECTED)
 - UNAFFECTED EXISTING PUBLIC RIGHT OF WAY (WITH FOOTPATH REFERENCE)
 - PUBLIC RIGHTS OF WAY MANAGEMENT**
 - TEMPORARY STOPPED UP (MANAGED)
 - TEMPORARY STOPPED UP
 - TEMPORARY DIVERSION OF AFFECTED SECTION OF RIGHT OF WAY
 - = EXAMPLE REFERENCE FOR TEMPORARY STOPPED UP SECTION OF RIGHT OF WAY
 - = EXAMPLE REFERENCE FOR TEMPORARY STOPPED UP SECTION OF RIGHT OF WAY
 - = EXAMPLE REFERENCE FOR TEMPORARY DIVERTED RIGHT OF WAY
 - STREET MANAGEMENT**
 - TEMPORARY STOPPED UP
 - TEMPORARY ROAD DIVERSION
 - = EXAMPLE TEMPORARY STOPPED UP REFERENCE
 - = EXAMPLE REFERENCE FOR ROAD DIVERSION

Notes / Nodiadau
This drawing is scaled at paper size A1, therefore any prints taken at smaller sizes will affect accuracy of the measurement units and should not be scaled against.
The OS Boundary Line (Local Authority Boundary) data has been mapped against the OS 1:10,000 Scale Raster mapping and therefore will not be accurate when displayed at a different scale.
For more information see Plans Guidance Document 4.14.
20/03/2 - Example of Isle of Anglesey Public Right of Way reference.
PROW Y Feirneil Rhif 22 - Example of Gwynedd Public Right of Way reference.
NCR 566 - Example of National Cycle Route reference.
This plan does not show stopping up and diversions of limited duration (e.g scaffolding, overhead line stringing, minor utility diversions and minor highway works).

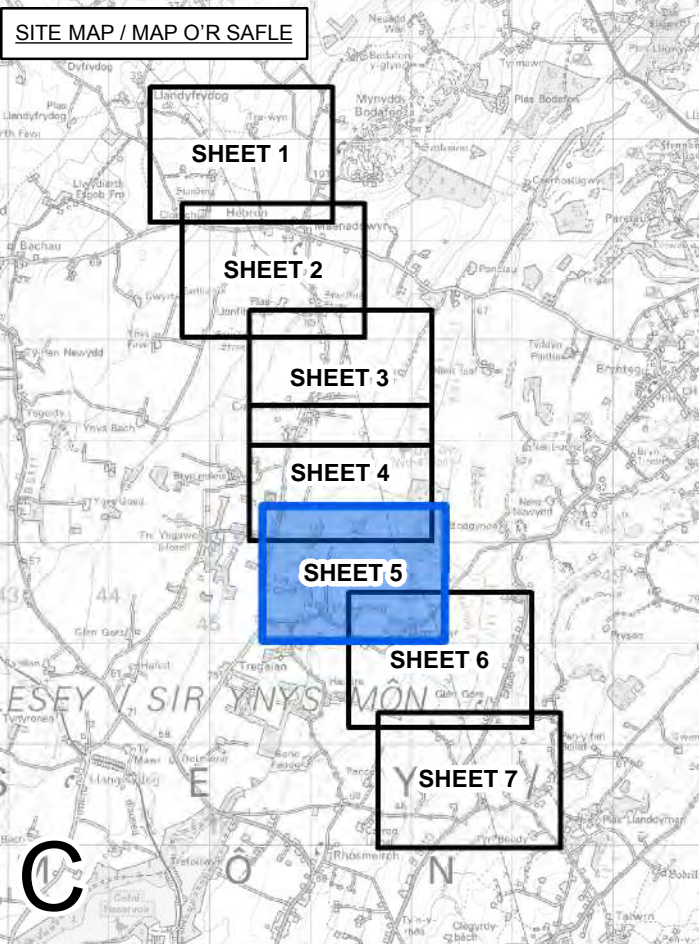
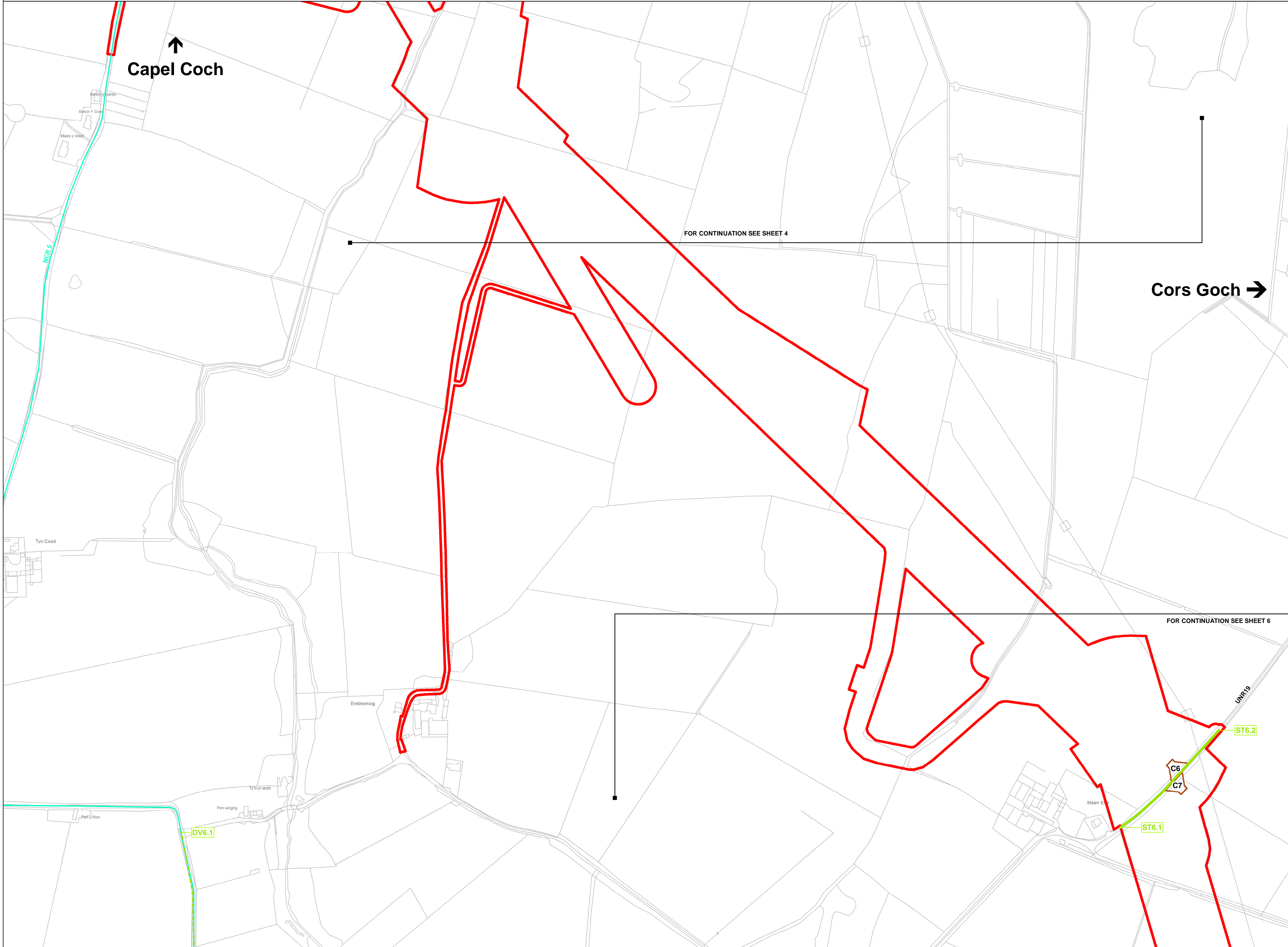
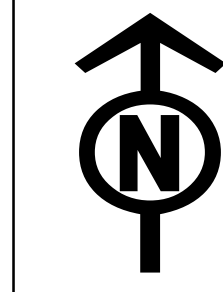


BACKGROUND MAPPING INFORMATION HAS BEEN REPRODUCED FROM THE ORDNANCE SURVEY MAP BY PERMISSION OF ORDNANCE SURVEY ON BEHALF OF THE CONTROLLER OF HER MAJESTY'S STATIONERY OFFICE. © CROWN COPYRIGHT ORDNANCE SURVEY. NATIONAL GRID ELECTRICITY - 100024241. NATIONAL GRID GAS - 100024886.

Coordinate System: British National Grid					
Sheet X Centroid Coordinate: 246300		Sheet Y Centroid Coordinate: 381685			
A	FOR DCO SUBMISSION	JF	KG	GDS	
Issued / Cyhoeddiad	Date / Dyddiad	Remarks / Sylwadau	Drawn / Tynnydd	Checked / Gwirnwyd	Approved / Cymmerwyd

Title / Teitl
THE NATIONAL GRID (NORTH WALES CONNECTION PROJECT) ORDER ACCESS AND RIGHTS OF WAY PLAN REGULATION 5(2)(k) SECTION C OPTION B, SHEET 4 OF 7 ISLE OF ANGLESEY COUNTY COUNCIL
GORCHYMYN NATIONAL GRID (PROSIECT CYSYLLTIAD GOGLEDD CYMRU) CYNLLUN MYNEDIAD A HAWLIAU TRAMWY RHEOLIAD 5(2)(k) ADRAN C OPSIWN B, DALEN 4 O 7 CYNGOR SIR YNYS MÔN

nationalgrid
Application Number / Rhif y Cais: EN020015
National Grid Drawing Reference / Cylfeirnod Lluniad National Grid: DCO_C/AC/PS/04_B
Scale / Graddfa: 1:2,500
Sheet Size / Maint y Ddalen: A1
Sheet / Dalen: SHEET 4 OF 7
Issue / Cyhoeddiad: A



- Legend / Allwedd**
- LOCAL AUTHORITY BOUNDARY
 - ORDER LIMITS
 - SECTION BOUNDARY
 - ACCESS FROM PUBLIC HIGHWAY (NEW OR ALTERED)
 - NATIONAL CYCLE ROUTE
 - ISLE OF ANGLESEY COASTAL PATH (UNAFFECTED)
 - WALES COAST PATH (UNAFFECTED)
 - UNAFFECTED EXISTING PUBLIC RIGHT OF WAY (WITH FOOTPATH REFERENCE)
 - PUBLIC RIGHTS OF WAY MANAGEMENT
 - TEMPORARY STOPPED UP (MANAGED)
 - - - TEMPORARY STOPPED UP
 - - - TEMPORARY DIVERSION OF AFFECTED SECTION OF RIGHT OF WAY
 - RWX = EXAMPLE REFERENCE FOR TEMPORARY STOPPED UP (MANAGED) SECTION OF RIGHT OF WAY
 - RWX = EXAMPLE REFERENCE FOR TEMPORARY STOPPED UP SECTION OF RIGHT OF WAY
 - RWX = EXAMPLE REFERENCE FOR TEMPORARY DIVERTED RIGHT OF WAY
 - STREET MANAGEMENT**
 - - - TEMPORARY STOPPED UP
 - - - TEMPORARY ROAD DIVERSION
 - STXX = EXAMPLE TEMPORARY STOPPED UP REFERENCE
 - DVXX = EXAMPLE REFERENCE FOR ROAD DIVERSION

Notes / Nodiadau
 This drawing is scaled at paper size A1, therefore any prints taken at smaller sizes will affect accuracy of the measurement units and should not be scaled against.
 The OS Boundary Line (Local Authority Boundary) data has been mapped against the OS 1:10,000 Scale Raster mapping and therefore will not be accurate when displayed at a different scale.
 For more information see Plans Guidance Document 4.14.
 20/03/2 - Example of Isle of Anglesey Public Right of Way reference.
 PROW Y Feirneil Rhif 22 - Example of Gwynedd Public Right of Way reference.
 NCR 566 - Example of National Cycle Route reference.
 This plan does not show stopping up and diversions of limited duration (e.g. scaffolding, overhead line stringing, minor utility diversions and minor highways works).

Coordinate System: British National Grid
 Sheet X Centroid Coordinate: 246428 Sheet Y Centroid Coordinate: 380691


0 50 100 200
 Metres

BACKGROUND MAPPING INFORMATION HAS BEEN REPRODUCED FROM THE ORDNANCE SURVEY MAP BY PERMISSION OF ORDNANCE SURVEY ON BEHALF OF THE CONTROLLER OF HER MAJESTY'S STATIONERY OFFICE. © CROWN COPYRIGHT ORDNANCE SURVEY. NATIONAL GRID ELECTRICITY - 100024241. NATIONAL GRID GAS - 100024886.

Issue / Cyhoeddiad	Date / Dyddiad	Remarks / Sgrawenau	Drawn / Tynnydd	Checked / Gwirnydd	Approved / Cymroddwyd
A		FOR DCO SUBMISSION	JF	KG	GDS

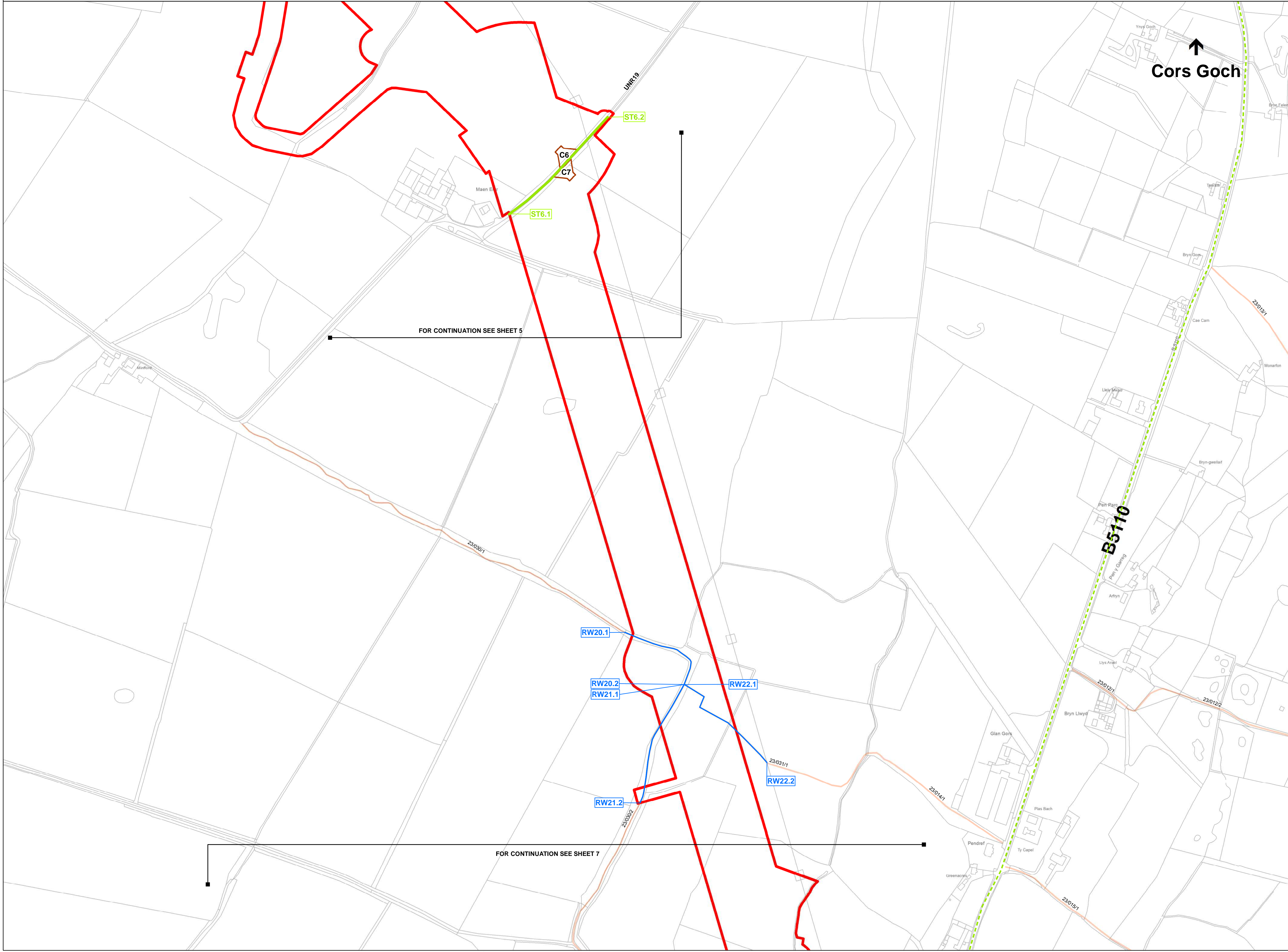
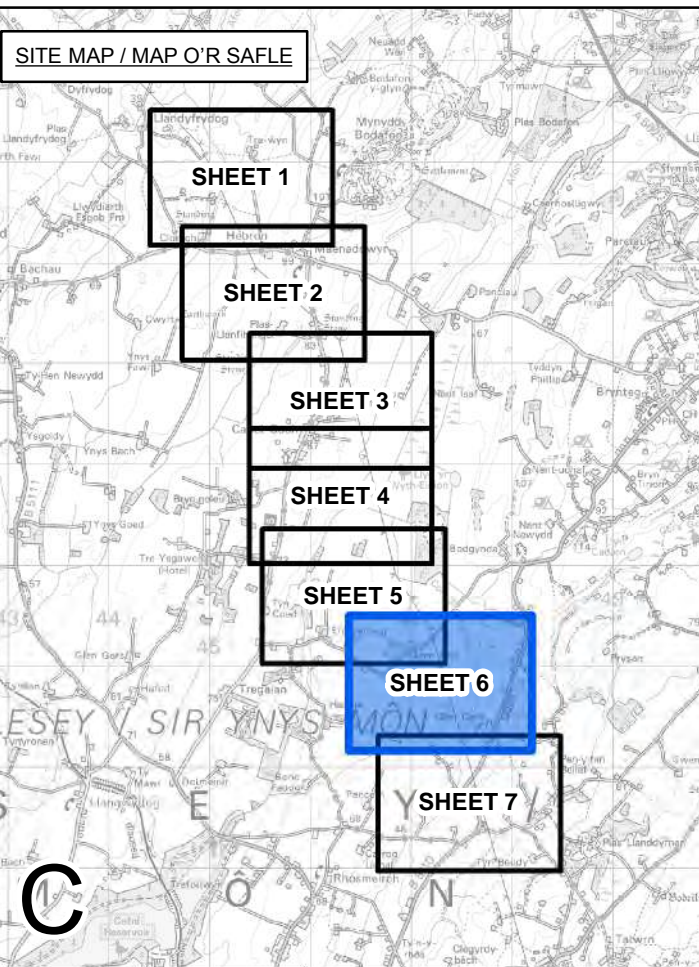
Title / Teitl
 THE NATIONAL GRID (NORTH WALES CONNECTION PROJECT) ORDER ACCESS AND RIGHTS OF WAY PLAN REGULATION 5(2)(k) SECTION C OPTION B, SHEET 5 OF 7 ISLE OF ANGLESEY COUNTY COUNCIL
 GORCHYMYN NATIONAL GRID (PROSIECT CYSYLLTIAD GOGLEDD CYMRU) CYNLLUN MYNEDIAD A HAWLIAU TRAMWY RHEOLIAD 5(2)(k) ADRAN C OPSIWN B, DALEN 5 O 7 CYNGOR SIR YNYS MÔN

nationalgrid
 Application Number / Rhif y Cais: EN020015
 National Grid Drawing Reference / Cyfeirnod Lluniad National Grid: DCO_C/AC/PS05_B
 Scale / Graddfa: 1:2,500
 Sheet Size / Maint y Ddalen: A1
 Sheet / Dalen: SHEET 5 OF 7
 Issue / Cyhoeddiad: A



THE NATIONAL GRID (NORTH WALES CONNECTION PROJECT) ORDER
ACCESS AND RIGHTS OF WAY PLAN
REGULATION 5(2)(k)
SECTION C OPTION B, SHEET 6 OF 7
ISLE OF ANGLESEY COUNTY COUNCIL

GORCHYMYN NATIONAL GRID (PROSIECT CYSYLLTIAD GOGLEDD CYMRU)
CYNNLUN MYNEDIAD A HAWLIAU TRAMWY
RHEOLIAD 5(2)(k)
ADRAN C OPSIWN B, DALEN 6 O 7
CYNGOR SIR YNYS MÔN



FOR CONTINUATION SEE SHEET 5

FOR CONTINUATION SEE SHEET 7

Legend / Allwedd

- LOCAL AUTHORITY BOUNDARY
- ORDER LIMITS
- SECTION BOUNDARY
- ACCESS FROM PUBLIC HIGHWAY (NEW OR ALTERED)
- NATIONAL CYCLE ROUTE
- ISLE OF ANGLESEY COASTAL PATH (UNAFFECTED)
- WALES COAST PATH (UNAFFECTED)
- UNAFFECTED EXISTING PUBLIC RIGHT OF WAY (WITH FOOTPATH REFERENCE)
- PUBLIC RIGHTS OF WAY MANAGEMENT**
- TEMPORARY STOPPED UP (MANAGED)
- TEMPORARY STOPPED UP
- TEMPORARY DIVERSION OF AFFECTED SECTION OF RIGHT OF WAY
- = EXAMPLE REFERENCE FOR TEMPORARY STOPPED UP (MANAGED) SECTION OF RIGHT OF WAY
- = EXAMPLE REFERENCE FOR TEMPORARY STOPPED UP SECTION OF RIGHT OF WAY
- = EXAMPLE REFERENCE FOR TEMPORARY DIVERTED RIGHT OF WAY
- STREET MANAGEMENT**
- TEMPORARY STOPPED UP
- TEMPORARY ROAD DIVERSION
- = EXAMPLE TEMPORARY STOPPED UP REFERENCE
- = EXAMPLE REFERENCE FOR ROAD DIVERSION

Notes / Nodiadau
This drawing is scaled at paper size A1, therefore any prints taken at smaller sizes will affect accuracy of the measurement units and should not be scaled against.
The OS Boundary Line (Local Authority Boundary) data has been mapped against the OS 1:10,000 Scale Raster mapping and therefore will not be accurate when displayed at a different scale.
For more information see Plans Guidance Document 4.14.
20/03/2 - Example of Isle of Anglesey Public Right of Way reference.
PROW Y Feirneil Rhif 22 - Example of Gwynedd Public Right of Way reference.
NCR 566 - Example of National Cycle Route reference.
This plan does not show stopping up and diversions of limited duration (e.g. scaffolding, overhead line stringing, minor utility diversions and minor highways works).

Coordinate System: British National Grid
Sheet X Centroid Coordinate: 247286 Sheet Y Centroid Coordinate: 379830


0 50 100 200 Metres

BACKGROUND MAPPING INFORMATION HAS BEEN REPRODUCED FROM THE ORDNANCE SURVEY MAP BY PERMISSION OF ORDNANCE SURVEY ON BEHALF OF THE CONTROLLER OF HER MAJESTY'S STATIONERY OFFICE. © CROWN COPYRIGHT ORDNANCE SURVEY. NATIONAL GRID ELECTRICITY - 100024241. NATIONAL GRID GAS - 100024886.

Drawn / Cyhoeddiad	Date / Dyddiad	Remarks / Sylwadau	Drawn / Tynnydd	Checked / Gwirtydd	Approved / Cymrawdwydd

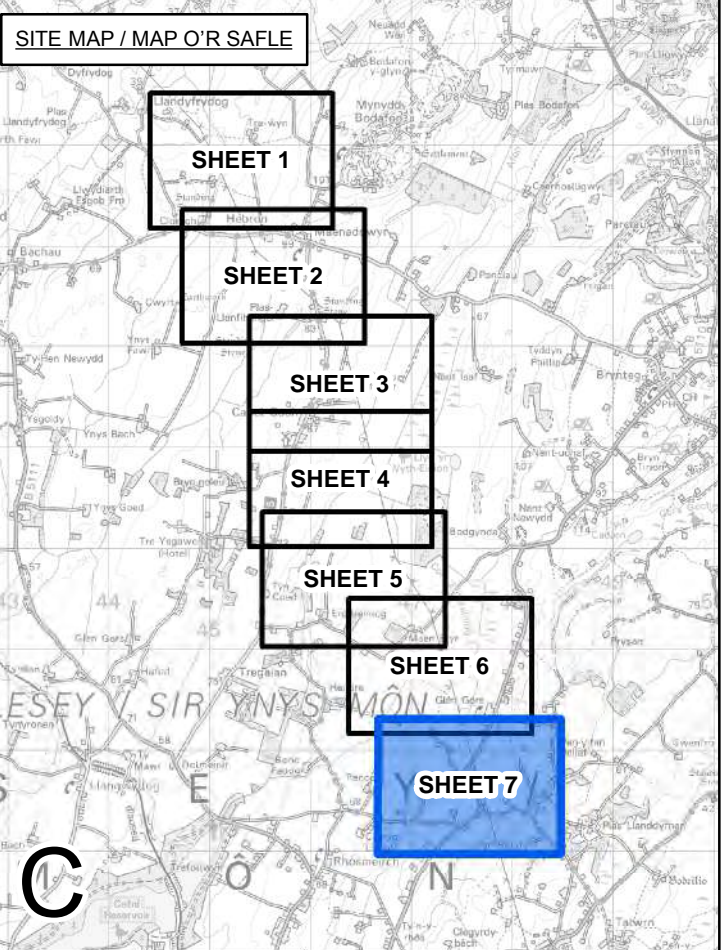
Title / Teitl
THE NATIONAL GRID (NORTH WALES CONNECTION PROJECT) ORDER ACCESS AND RIGHTS OF WAY PLAN REGULATION 5(2)(k) SECTION C OPTION B, SHEET 6 OF 7 ISLE OF ANGLESEY COUNTY COUNCIL
GORCHYMYN NATIONAL GRID (PROSIECT CYSYLLTIAD GOGLEDD CYMRU) CYNNLUN MYNEDIAD A HAWLIAU TRAMWY RHEOLIAD 5(2)(k) ADRAN C OPSIWN B, DALEN 6 O 7 CYNGOR SIR YNYS MÔN

nationalgrid			
Application Number / Rhif y Cais: EN020015			
National Grid Drawing Reference / Cylfeirnod Lluniad National Grid: DCO_C/AC/PS/06_B			
Scale / Graddfa: 1:2,500	Sheet Size / Maint y Ddalen: A1	Sheet / Dalen: SHEET 6 OF 7	Issue / Cyhoeddiad: A



THE NATIONAL GRID (NORTH WALES CONNECTION PROJECT) ORDER
ACCESS AND RIGHTS OF WAY PLAN
REGULATION 5(2)(k)
SECTION C OPTION B, SHEET 7 OF 7
ISLE OF ANGLESEY COUNTY COUNCIL

GORCHYMYN NATIONAL GRID (PROSIECT CYSYLLTIAD GOGLEDD CYMRU)
CYNLLUN MYNEDIAD A HAWLIAU TRAMWY
RHEOLIAD 5(2)(k)
ADRAN C OPSIWN B, DALEN 7 O 7
CYNGOR SIR YNYS MÔN



Legend / Allwedd

- LOCAL AUTHORITY BOUNDARY
- ORDER LIMITS
- SECTION BOUNDARY
- ACCESS FROM PUBLIC HIGHWAY (NEW OR ALTERED)
- NATIONAL CYCLE ROUTE
- ISLE OF ANGLESEY COASTAL PATH (UNAFFECTED)
- WALES COAST PATH (UNAFFECTED)
- UNAFFECTED EXISTING PUBLIC RIGHT OF WAY (WITH FOOTPATH REFERENCE)
- PUBLIC RIGHTS OF WAY MANAGEMENT**
- TEMPORARY STOPPED UP (MANAGED)
- TEMPORARY STOPPED UP
- TEMPORARY DIVERSION OF AFFECTED SECTION OF RIGHT OF WAY
- = EXAMPLE REFERENCE FOR TEMPORARY STOPPED UP (MANAGED) SECTION OF RIGHT OF WAY
- = EXAMPLE REFERENCE FOR TEMPORARY STOPPED UP SECTION OF RIGHT OF WAY
- = EXAMPLE REFERENCE FOR TEMPORARY DIVERTED RIGHT OF WAY
- STREET MANAGEMENT**
- TEMPORARY STOPPED UP
- TEMPORARY ROAD DIVERSION
- = EXAMPLE TEMPORARY STOPPED UP REFERENCE
- = EXAMPLE REFERENCE FOR ROAD DIVERSION

Notes / Nodiadau

This drawing is scaled at paper size A1, therefore any prints taken at smaller sizes will affect accuracy of the measurement units and should not be scaled against.
The OS Boundary Line (Local Authority Boundary) data has been mapped against the OS 1:10,000 Scale Raster mapping and therefore will not be accurate when displayed at a different scale.
For more information see Plans Guidance Document 4.14.
20/03/2 - Example of Isle of Anglesey Public Right of Way reference.
PROW Y Feirneil Rhi 22 - Example of Gwynedd Public Right of Way reference.
NCR 566 - Example of National Cycle Route reference.

This plan does not show stopping up and diversions of limited duration (e.g scaffolding, overhead line stringing, minor utility diversions and minor highways works).

Coordinate System: British National Grid
Sheet X Centroid Coordinate: 247573 Sheet Y Centroid Coordinate: 378644



BACKGROUND MAPPING INFORMATION HAS BEEN REPRODUCED FROM THE ORDNANCE SURVEY MAP BY PERMISSION OF ORDNANCE SURVEY ON BEHALF OF THE CONTROLLER OF HER MAJESTY'S STATIONERY OFFICE. © CROWN COPYRIGHT ORDNANCE SURVEY. NATIONAL GRID ELECTRICITY - 100024241. NATIONAL GRID GAS - 100024886.

Issue / Cyhoeddiad	Date / Dyddiad	Remarks / Sylwadau	Drawn / Tynnydd	Checked / Gwirnydd	Approved / Cymroddwyd
A		FOR DCO SUBMISSION	JF	KG	GDS

Title / Teitl

THE NATIONAL GRID (NORTH WALES CONNECTION PROJECT) ORDER
ACCESS AND RIGHTS OF WAY PLAN
REGULATION 5(2)(k)
SECTION C OPTION B, SHEET 7 OF 7
ISLE OF ANGLESEY COUNTY COUNCIL

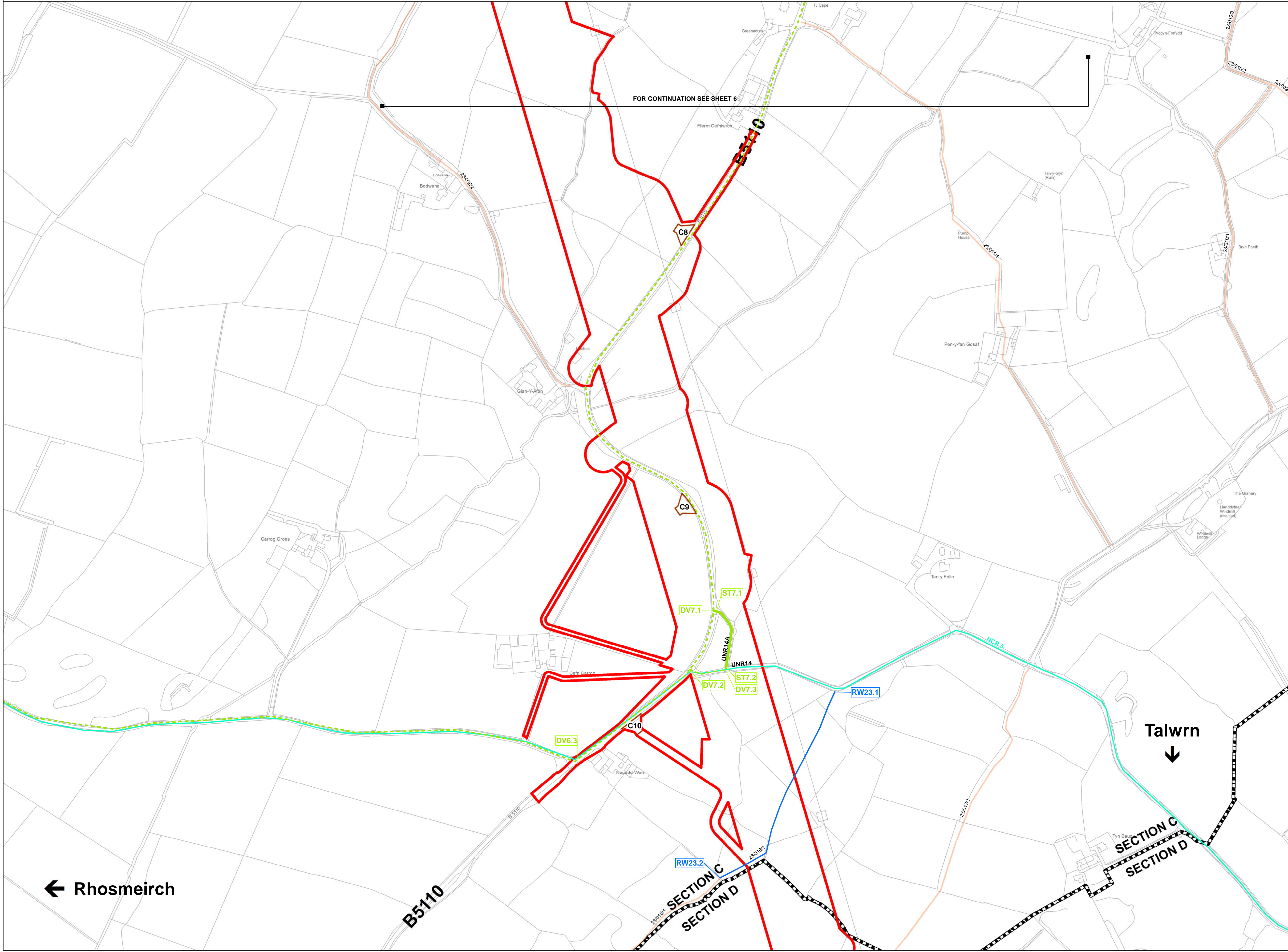
GORCHYMYN NATIONAL GRID
(PROSIECT CYSYLLTIAD GOGLEDD CYMRU)
CYNLLUN MYNEDIAD A HAWLIAU TRAMWY
RHEOLIAD 5(2)(k)
ADRAN C OPSIWN B, DALEN 7 O 7
CYNGOR SIR YNYS MÔN



Application Number / Rhif y Cais: EN020015

National Grid Drawing Reference / Cylfeirnod Lliniad National Grid: DCO_C/AC/PS07_B

Scale / Graddfa	Sheet Size / Maint y Ddaen	Sheet / Dalen	Issue / Cyhoeddiad
1:2,500	A1	SHEET 7 OF 7	A



← Rhosmeirch

Talwrn ↓


DOCUMENT 4.5.D

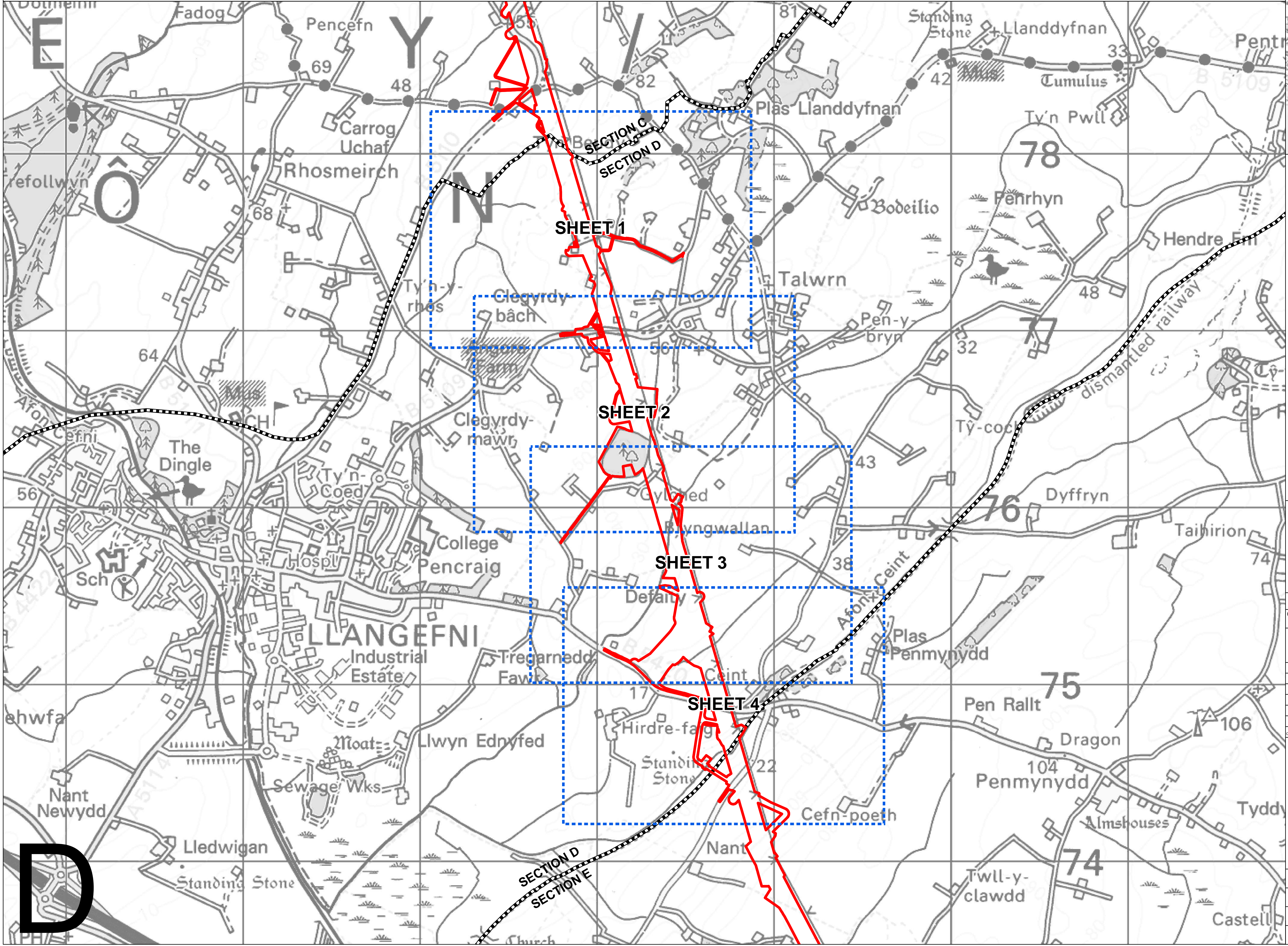
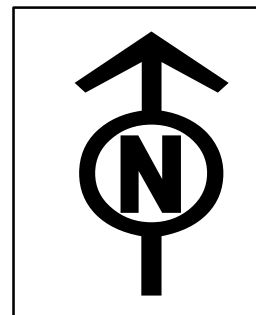
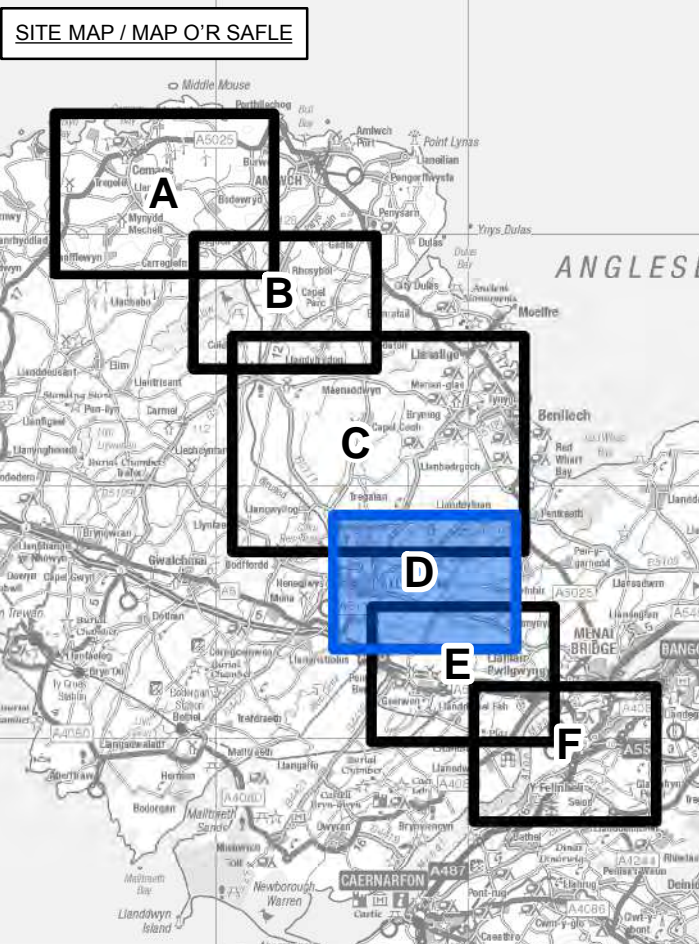
Access and Rights of Way Plans

Section D – north of Talwrn to Ceint
Option A

National Grid (North Wales Connection Project)

*Regulation 5(2)(k) of the Infrastructure Planning
(Applications: Prescribed Forms and Procedure) Regulations 2009*





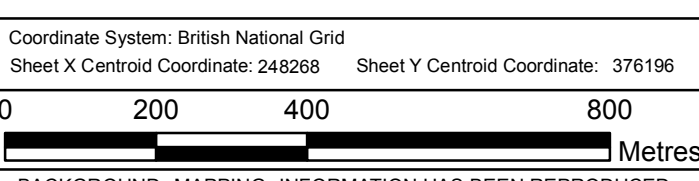
Legend / Allwedd

- LOCAL AUTHORITY BOUNDARY
- ORDER LIMITS
- SECTION BOUNDARY
- SHEET INDEX

Notes / Nodiadau

This drawing is scaled at paper size A1, therefore any prints taken at smaller sizes will affect accuracy of the measurement units and should not be scaled against.

The OS Boundary Line (Local Authority Boundary) data has been mapped against the OS 1:10,000 Scale Raster mapping and therefore will not be accurate when displayed at a different scale.



BACKGROUND MAPPING INFORMATION HAS BEEN REPRODUCED FROM THE ORDNANCE SURVEY MAP BY PERMISSION OF ORDNANCE SURVEY ON BEHALF OF THE CONTROLLER OF HER MAJESTY'S STATIONERY OFFICE. © CROWN COPYRIGHT ORDNANCE SURVEY. NATIONAL GRID ELECTRICITY - 100024241. NATIONAL GRID GAS - 100024886.

Issue / Cynhoeddiad	Date / Dyddiad	Remarks / Sylweddau	Drawn / Tynnydd	Checked / Gwirio	Approved / Cymroddwyd

Title / Tittl
 THE NATIONAL GRID (NORTH WALES CONNECTION PROJECT) ORDER ACCESS AND RIGHTS OF WAY KEY PLAN REGULATION 5(2)(k) SECTION D OPTION A ISLE OF ANGLESEY COUNTY COUNCIL

GORCHYMYN NATIONAL GRID (PROSIECT CYSYLLTIAD GOGLEDD CYMRU) PRIF GYNLLUN MYNEDIAD A HAWLIAU TRAMWY RHEOLIAD 5(2)(k) ADRAN D OPSIWN A CYNGOR SIR YNYS MÔN

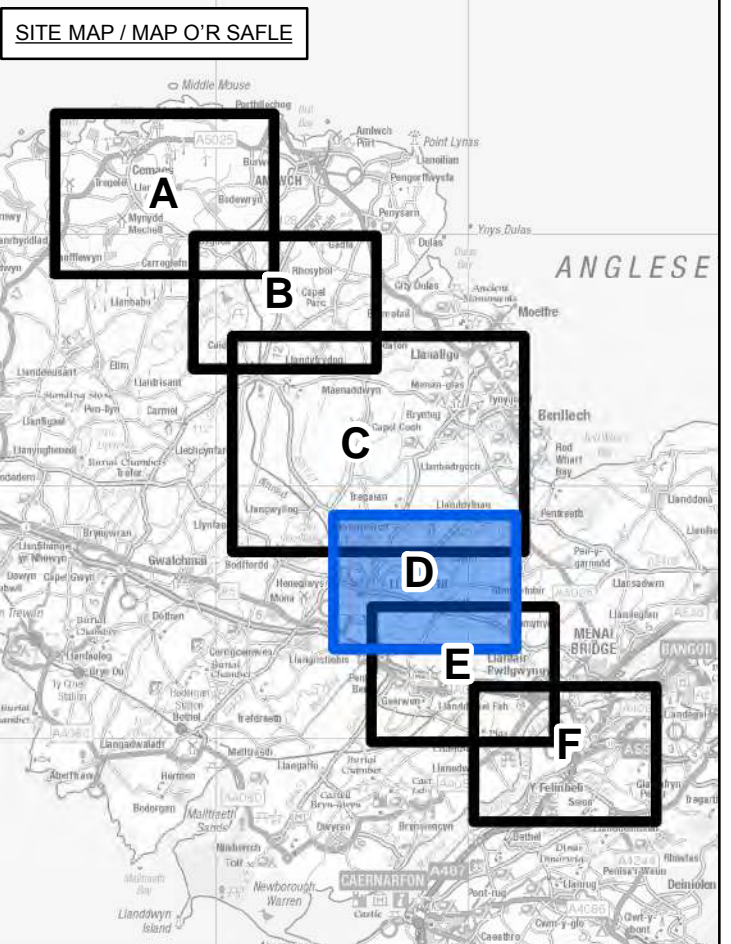
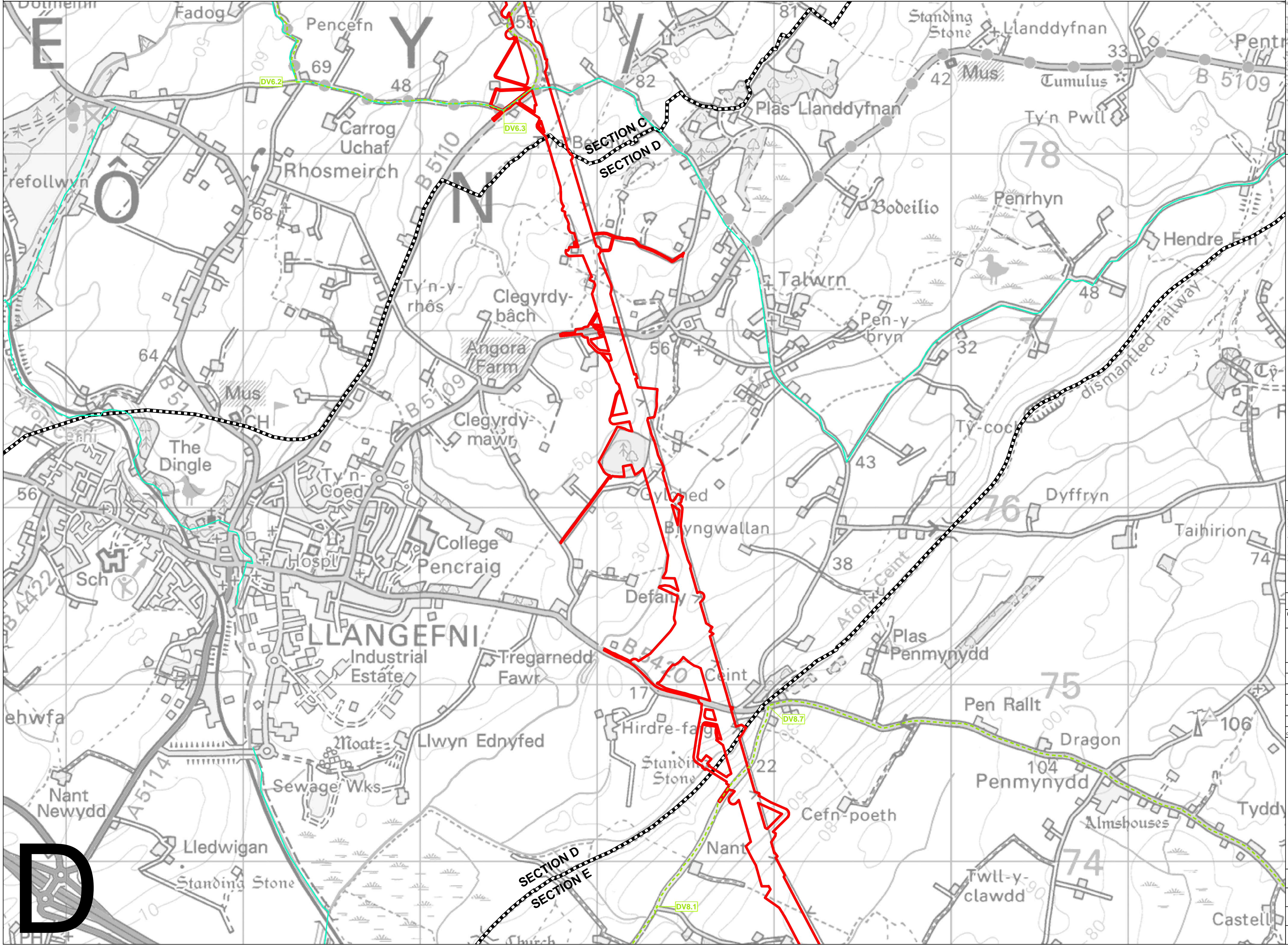

nationalgrid

Application Number / Rhif y Cais: EN20015
 National Grid Drawing Reference / Cyfeirnod Lluniad National Grid: DCO_D/AC/KP/01_A

Scale / Graddfa	Sheet Size / Mest y Ddiagram	Sheet / Ddiagram	Issue / Cynhoeddiad
1:10,000	A1	SHEET 1 OF 1	A

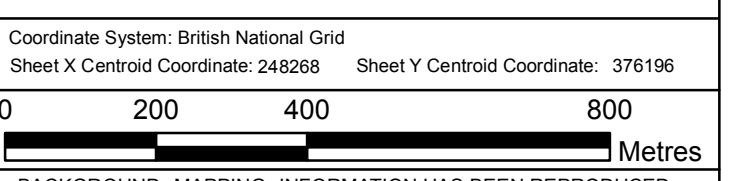
THE NATIONAL GRID (NORTH WALES CONNECTION PROJECT) ORDER
ACCESS AND RIGHTS OF WAY KEY PLAN WITH DETAILS
REGULATION 5(2)(k)
SECTION D OPTION A
ISLE OF ANGLESEY COUNTY COUNCIL

GORCHYMYN NATIONAL GRID (PROSIECT CYSYLLTIAD GOGLEDD CYMRU)
PRIF GYNLLUN MYNEDIAD A HAWLIAU TRAMWY GYDA MANYLION
RHEOLIAD 5(2)(k)
ADRAN D OPSIWN A
CYNGOR SIR YNYS MÔN



- Legend / Allwedd**
- LOCAL AUTHORITY BOUNDARY
 - ORDER LIMITS
 - SECTION BOUNDARY
 - NATIONAL CYCLE ROUTE
 - ISLE OF ANGLESEY COASTAL PATH (UNAFFFECTED)
 - WALES COAST PATH (UNAFFFECTED)
 - TEMPORARY STOPPED UP
 - TEMPORARY ROAD DIVERSION
 - STX.X = EXAMPLE TEMPORARY STOPPED UP REFERENCE
 - DVX.X = EXAMPLE REFERENCE FOR ROAD DIVERSION

Notes / Nodiadau
This drawing is scaled at paper size A1, therefore any prints taken at smaller sizes will affect accuracy of the measurement units and should not be scaled against.
The OS Boundary Line (Local Authority Boundary) data has been mapped against the OS 1:10,000 Scale Raster mapping and therefore will not be accurate when displayed at a different scale.
For more information see Plans Guidance Document 4.14.
This plan does not show stopping up and diversions of limited duration (e.g. scaffolding, overhead line stringing, minor utility diversions and minor highways works).



BACKGROUND MAPPING INFORMATION HAS BEEN REPRODUCED FROM THE ORDNANCE SURVEY MAP BY PERMISSION OF ORDNANCE SURVEY ON BEHALF OF THE CONTROLLER OF HER MAJESTY'S STATIONERY OFFICE. © CROWN COPYRIGHT ORDNANCE SURVEY. NATIONAL GRID ELECTRICITY - 100024241. NATIONAL GRID GAS - 100024886.

Issue / Cynhoeddiad	Date / Dyddiad	Remarks / Sylweddau	Drawn / Tynnydd	Checked / Gwirio	Approved / Cymroddir
A		FOR DCO SUBMISSION	JF	KG	GDS

Title / Tittl
THE NATIONAL GRID (NORTH WALES CONNECTION PROJECT) ORDER ACCESS AND RIGHTS OF WAY KEY PLAN WITH DETAILS
REGULATION 5(2)(k)
SECTION D OPTION A
ISLE OF ANGLESEY COUNTY COUNCIL

GORCHYMYN NATIONAL GRID (PROSIECT CYSYLLTIAD GOGLEDD CYMRU) PRIF GYNLLUN MYNEDIAD A HAWLIAU TRAMWY GYDA MANYLION
RHEOLIAD 5(2)(k)
ADRAN D OPSIWN A
CYNGOR SIR YNYS MÔN

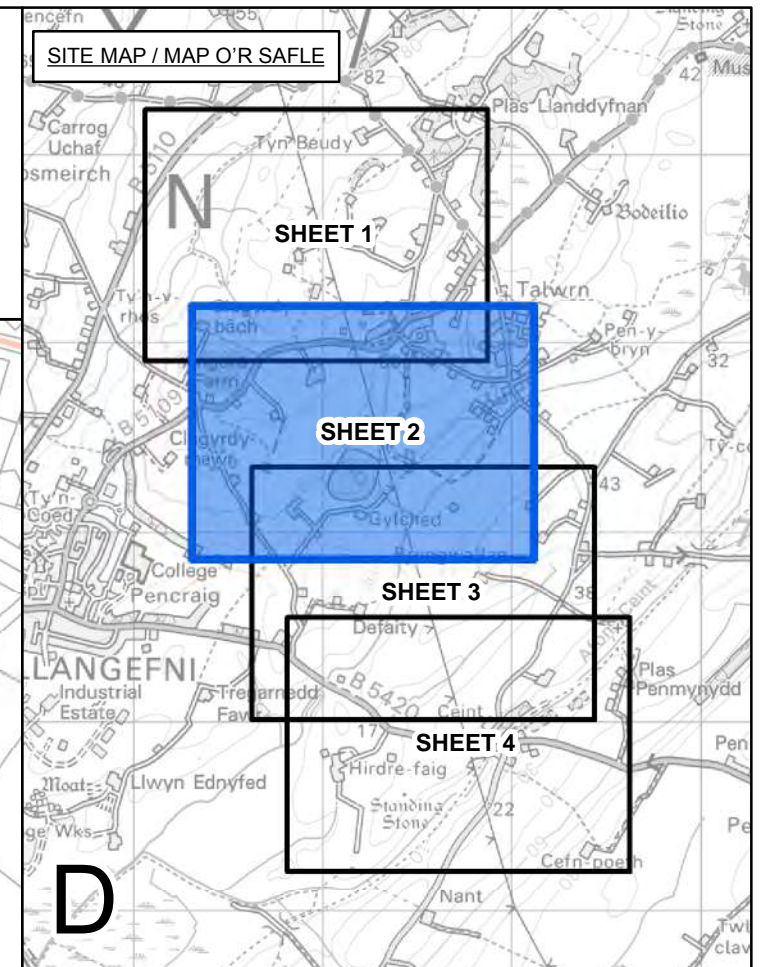
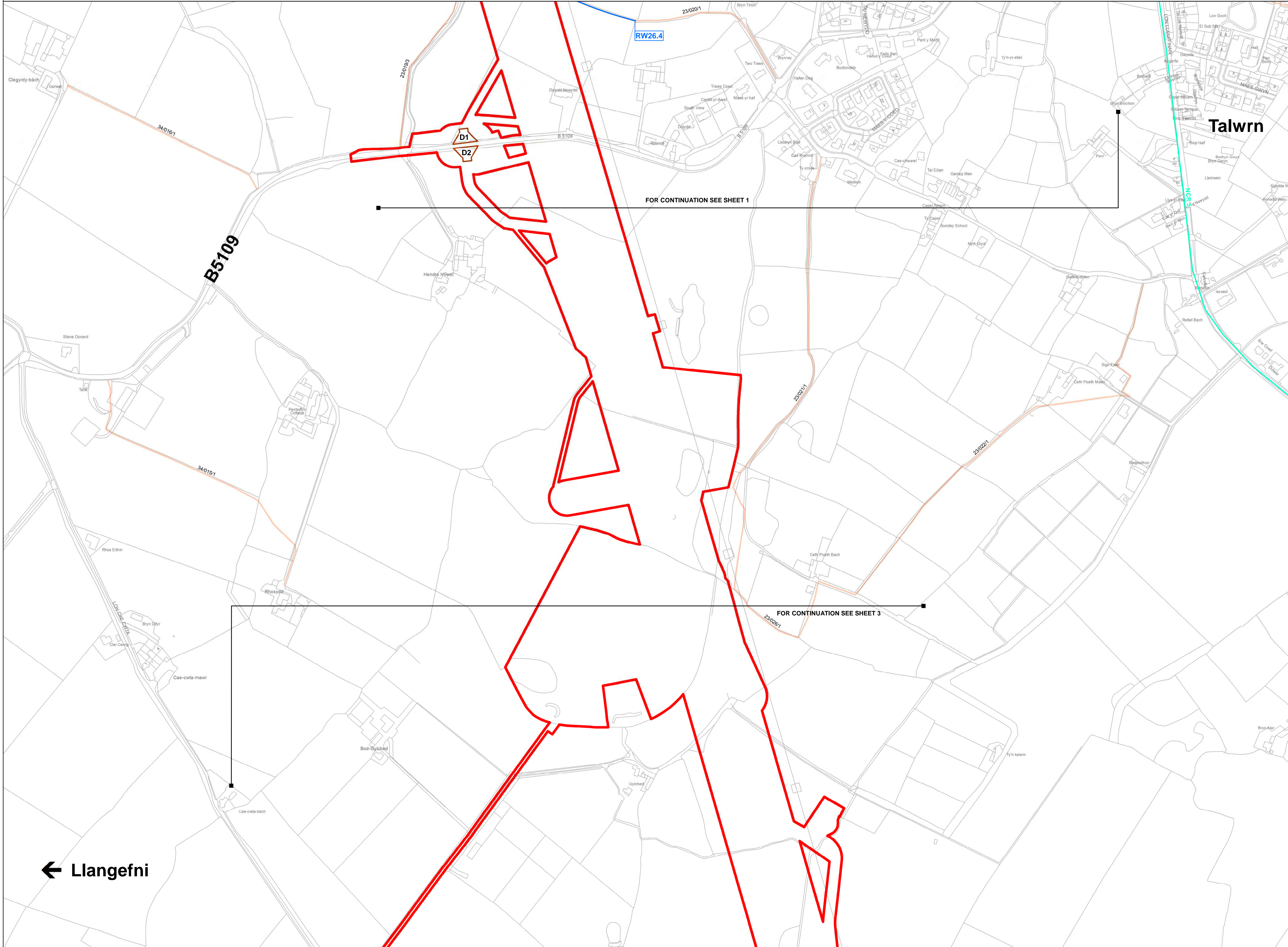
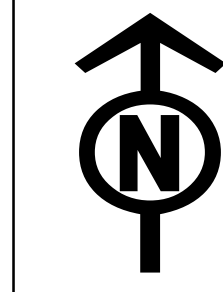
Application Number / Rhif y Cais: EN20015

National Grid Drawing Reference / Cyfeirnod Lluniad National Grid: DCO_D/AC/KPD/01_A

Scale / Graddfa	Sheet Size / Menter y Ddiagram	Sheet / Ddiagram	Issue / Cynhoeddiad
1:10,000	A1	SHEET 1 OF 1	A

THE NATIONAL GRID (NORTH WALES CONNECTION PROJECT) ORDER
 ACCESS AND RIGHTS OF WAY PLAN
 REGULATION 5(2)(k)
 SECTION D OPTION A, SHEET 2 OF 4
 ISLE OF ANGLESEY COUNTY COUNCIL

GORCHYMYN NATIONAL GRID (PROSIECT CYSYLLTIAD GOGLEDD CYMRU)
 CYNLLUN MYNEDIAD A HAWLIAU TRAMWY
 RHEOLIAD 5(2)(k)
 ADRAN D OPSIWN A, DALEN 2 O 4
 CYNGOR SIR YNYS MÔN



- Legend / Allwedd**
- LOCAL AUTHORITY BOUNDARY
 - ORDER LIMITS
 - SECTION BOUNDARY
 - ACCESS FROM PUBLIC HIGHWAY (NEW OR ALTERED)
 - NATIONAL CYCLE ROUTE (UNAFFECTED)
 - ISLE OF ANGLESEY COASTAL PATH (UNAFFECTED)
 - WALES COAST PATH (UNAFFECTED)
 - UNAFFECTED PUBLIC RIGHT OF WAY (WITH FOOTPATH REFERENCE)
 - PUBLIC RIGHTS OF WAY MANAGEMENT**
 - TEMPORARY STOPPED UP (MANAGED)
 - TEMPORARY STOPPED UP
 - TEMPORARY DIVERSION OF AFFECTED SECTION OF RIGHT OF WAY
 - RWX = EXAMPLE REFERENCE FOR TEMPORARY STOPPED UP (MANAGED) SECTION OF RIGHT OF WAY
 - RWX = EXAMPLE REFERENCE FOR TEMPORARY STOPPED UP SECTION OF RIGHT OF WAY
 - RWX = EXAMPLE REFERENCE FOR DIVERTED RIGHT OF WAY
 - STREET MANAGEMENT**
 - TEMPORARY STOPPED UP
 - TEMPORARY ROAD DIVERSION
 - STX = EXAMPLE STOPPED UP REFERENCE
 - DVX = EXAMPLE REFERENCE FOR ROAD DIVERSION

Notes / Nodiadau

This drawing is scaled at paper size A1, therefore any prints taken at smaller sizes will affect accuracy of the measurement units and should not be scaled against.

The OS Boundary Line (Local Authority Boundary) data has been mapped against the OS 1:10,000 Scale Raster mapping and therefore will not be accurate when displayed at a different scale.

For more information see Plans Guidance Document 4.14.


20/03/2 - Example of Isle of Anglesey Public Right of Way reference.

PROW Y Feirneil Rhif 22 - Example of Gwynedd Public Right of Way reference.

NCR 566 - Example of National Cycle Route reference.

This plan does not show stopping up and diversions of limited duration (e.g. scaffolding, overhead line stringing, minor utility diversions and minor highways works).

Coordinate System: British National Grid
 Sheet X Centroid Coordinate: 245211 Sheet Y Centroid Coordinate: 376528



BACKGROUND MAPPING INFORMATION HAS BEEN REPRODUCED FROM THE ORDNANCE SURVEY MAP BY PERMISSION OF ORDNANCE SURVEY ON BEHALF OF THE CONTROLLER OF HER MAJESTY'S STATIONERY OFFICE. © CROWN COPYRIGHT ORDNANCE SURVEY. NATIONAL GRID ELECTRICITY - 100024241. NATIONAL GRID GAS - 100024886.

Issue / Cyhoeddiad	Date / Dyddiad	Remarks / Sylwadau	Drawn / Tynnydd	Checked / Gwirwydd	Approved / Cymmerwydd

Title / Teitl

THE NATIONAL GRID
 (NORTH WALES CONNECTION PROJECT) ORDER
 ACCESS AND RIGHTS OF WAY PLAN
 REGULATION 5(2)(k)
 SECTION D OPTION A, SHEET 2 OF 4
 ISLE OF ANGLESEY COUNTY COUNCIL

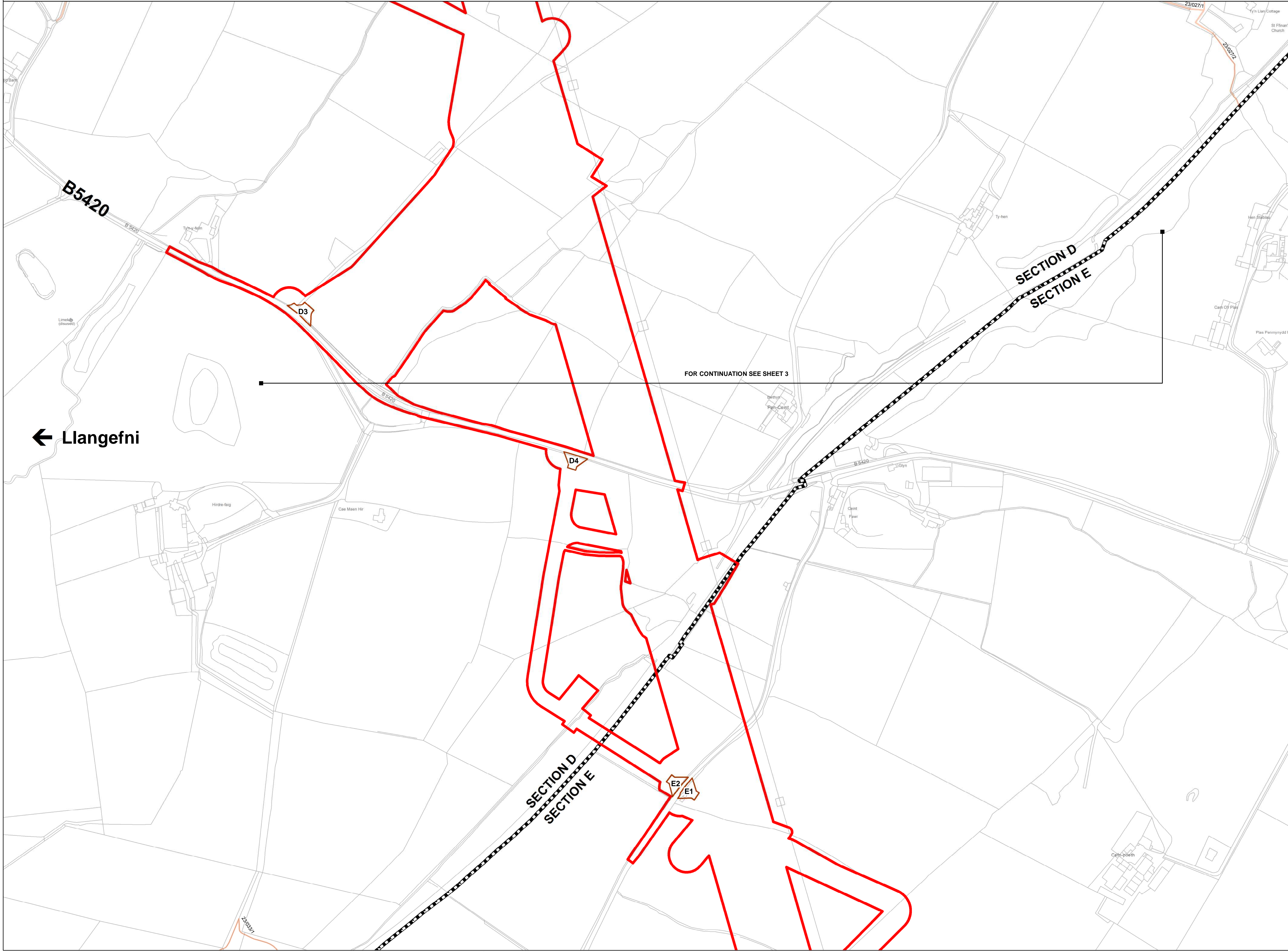
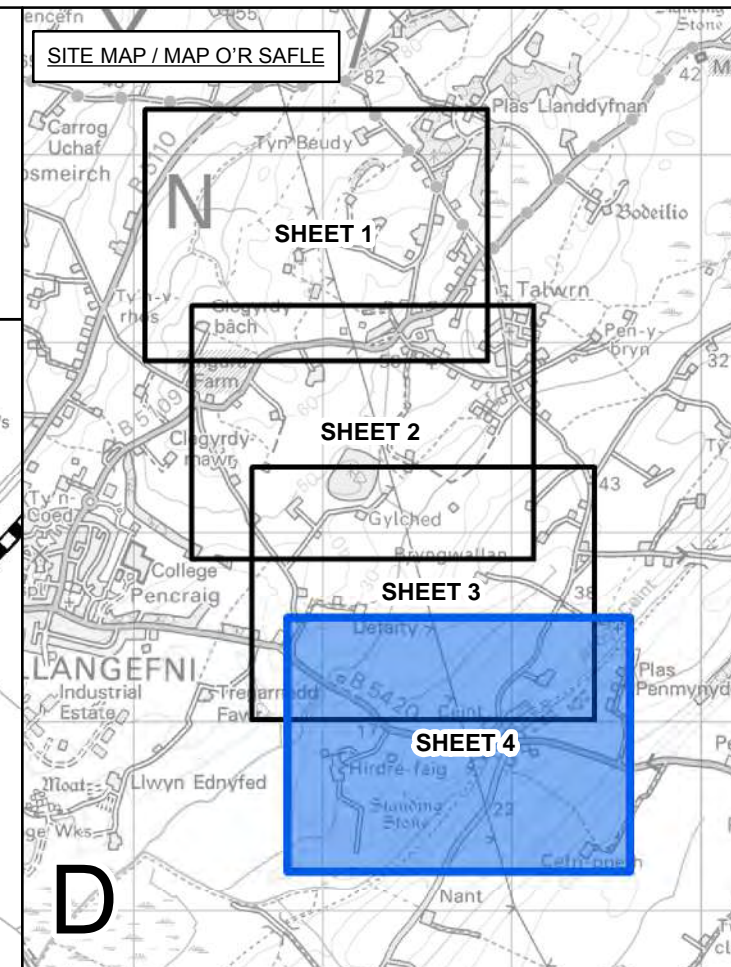

GORCHYMYN NATIONAL GRID
 (PROSIECT CYSYLLTIAD GOGLEDD CYMRU)
 CYNLLUN MYNEDIAD A HAWLIAU TRAMWY
 RHEOLIAD 5(2)(k)
 ADRAN D OPSIWN A, DALEN 2 O 4
 CYNGOR SIR YNYS MÔN

nationalgrid

Application Number / Rhif y Cais: EN020015

National Grid Drawing Reference / Cyfeirnod Llundiad National Grid: DCO_D/AC/PS02_A

Scale / Graddfa	Sheet Size / Maint y Ddalen	Sheet / Dalen	Issue / Cyhoeddiad
1:2,500	A1	SHEET 2 OF 4	A



Legend / Allwedd

- LOCAL AUTHORITY BOUNDARY
- ORDER LIMITS
- SECTION BOUNDARY
- ACCESS FROM PUBLIC HIGHWAY (NEW OR ALTERED)
- NATIONAL CYCLE ROUTE (UNAFFECTED)
- ISLE OF ANGLESEY COASTAL PATH (UNAFFECTED)
- WALES COAST PATH (UNAFFECTED)
- UNAFFECTED PUBLIC RIGHT OF WAY (WITH FOOTPATH REFERENCE)

PUBLIC RIGHTS OF WAY MANAGEMENT

- TEMPORARY STOPPED UP (MANAGED)
- TEMPORARY STOPPED UP
- TEMPORARY DIVERSION OF AFFECTED SECTION OF RIGHT OF WAY

EXAMPLE REFERENCES

- RWX = EXAMPLE REFERENCE FOR TEMPORARY STOPPED UP (MANAGED) SECTION OF RIGHT OF WAY
- RWX = EXAMPLE REFERENCE FOR TEMPORARY STOPPED UP SECTION OF RIGHT OF WAY
- RWX = EXAMPLE REFERENCE FOR DIVERTED RIGHT OF WAY

STREET MANAGEMENT

- TEMPORARY STOPPED UP
- TEMPORARY ROAD DIVERSION

EXAMPLE REFERENCES

- STX = EXAMPLE STOPPED UP REFERENCE
- DVX = EXAMPLE REFERENCE FOR ROAD DIVERSION

Notes / Nodiadau

This drawing is scaled at paper size A1, therefore any prints taken at smaller sizes will affect accuracy of the measurement units and should not be scaled against.

The OS Boundary Line (Local Authority Boundary) data has been mapped against the OS 1:10,000 Scale Raster mapping and therefore will not be accurate when displayed at a different scale.

For more information see Plans Guidance Document 4.14.

20/03/2 - Example of Isle of Anglesey Public Right of Way reference.

PROW Y Feirneil Rhif 22 - Example of Gwynedd Public Right of Way reference.

NCR 566 - Example of National Cycle Route reference.

This plan does not show stopping up and diversions of limited duration (e.g. scaffolding, overhead line stringing, minor utility diversions and minor highways works).

Coordinate System: British National Grid
 Sheet X Centroid Coordinate: 248716 Sheet Y Centroid Coordinate: 374880

0 50 100 200 Metres

BACKGROUND MAPPING INFORMATION HAS BEEN REPRODUCED FROM THE ORDNANCE SURVEY MAP BY PERMISSION OF ORDNANCE SURVEY ON BEHALF OF THE CONTROLLER OF HER MAJESTY'S STATIONERY OFFICE. © CROWN COPYRIGHT ORDNANCE SURVEY. NATIONAL GRID ELECTRICITY - 100024241. NATIONAL GRID GAS - 100024886.

Issue / Cyhoeddiad	Date / Dyddiad	Remarks / Sylweddau	Drawn / Tynnydd	Checked / Gwirnydd	Approved / Cymrwydd

Title / Teitl

THE NATIONAL GRID (NORTH WALES CONNECTION PROJECT) ORDER
 ACCESS AND RIGHTS OF WAY PLAN
 REGULATION 5(2)(k)
 SECTION D OPTION A, SHEET 4 OF 4
 ISLE OF ANGLESEY COUNTY COUNCIL

GORCHYMYN NATIONAL GRID
 (PROSIECT CYSYLLTIAD GOGLEDD CYMRU)
 CYNLLUN MYNEDIAD A HAWLIAU TRAMWY
 RHEOLIAD 5(2)(k)
 ADRAN D OPSIWN A, DALEN 4 O 4
 CYNGOR SIR YNYS MÔN

nationalgrid

Application Number / Rhif y Cais: EN020015

National Grid Drawing Reference / Cylfeirnod Lliniad National Grid: DCO_D/AC/PS/04_A

Scale / Graddfa	Sheet Size / Maint y Ddalen	Sheet / Dalen	Issue / Cyhoeddiad
1:2,500	A1	SHEET 4 OF 4	A


DOCUMENT 4.5.D

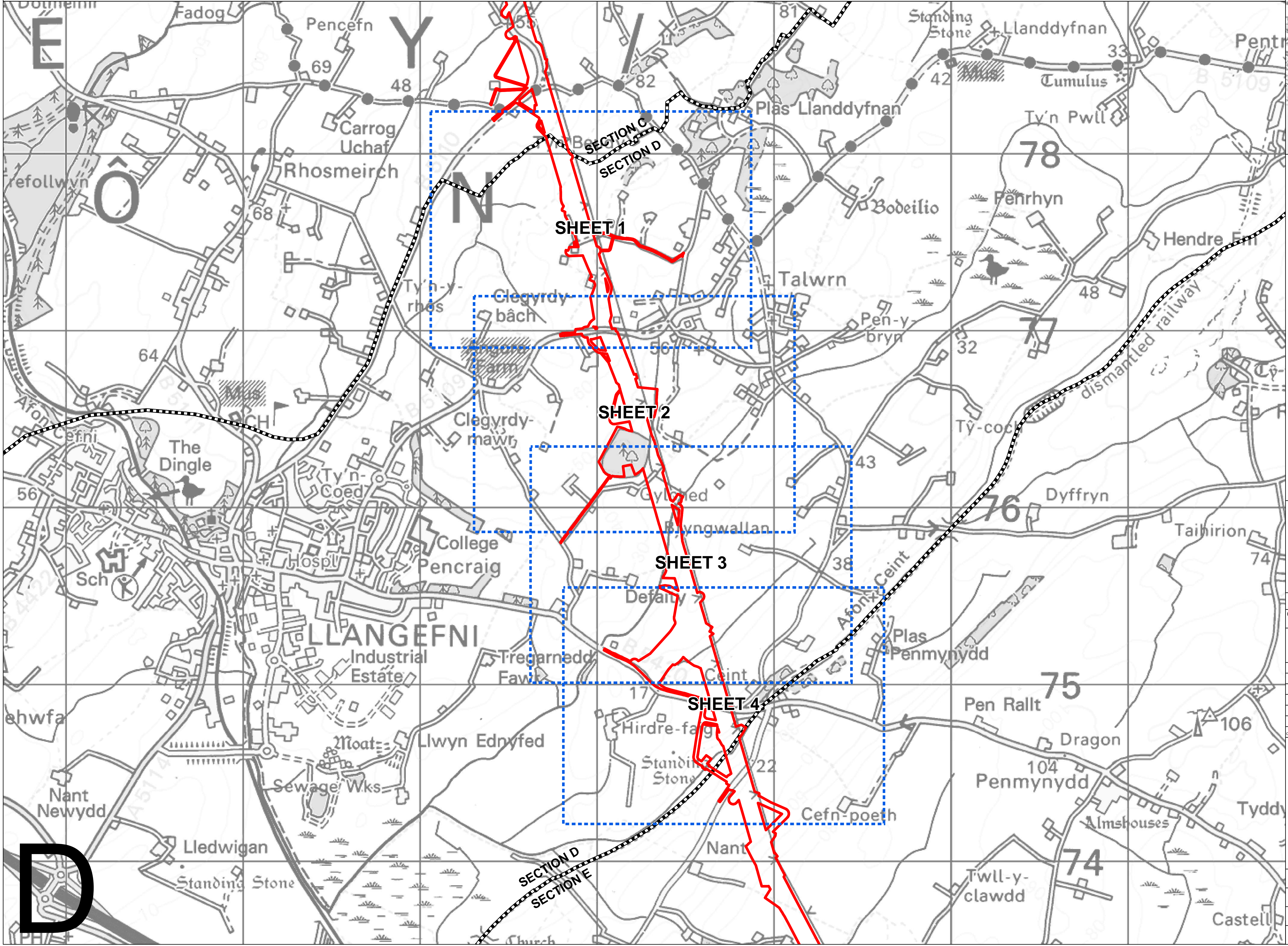
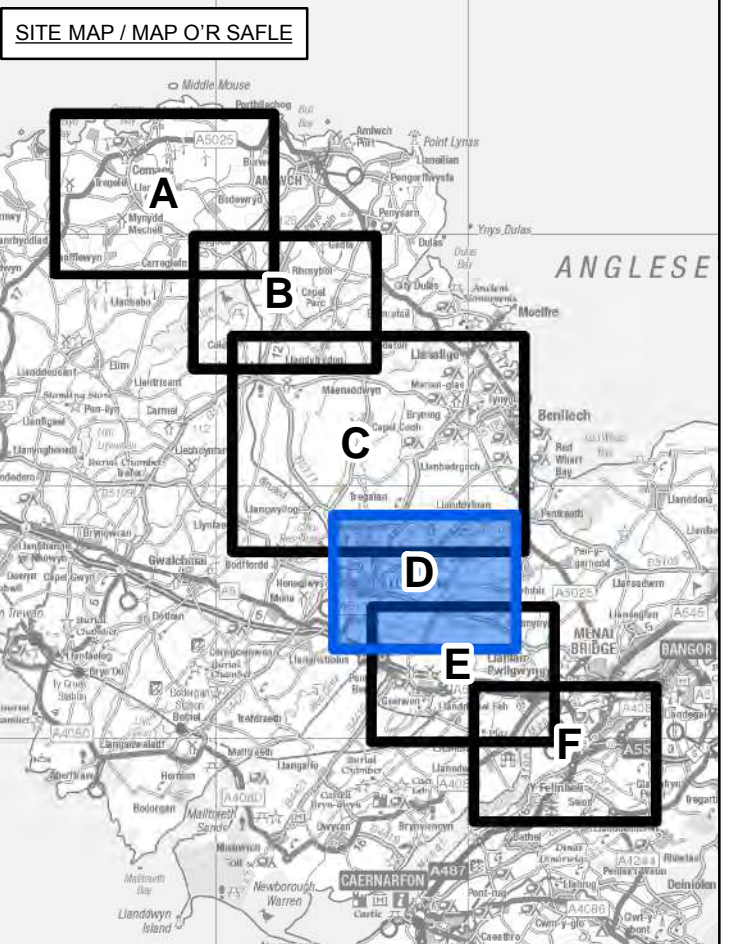

Access and Rights of Way Plans

Section D – north of Talwrn to Ceint
Option B

National Grid (North Wales Connection Project)

*Regulation 5(2)(k) of the Infrastructure Planning
(Applications: Prescribed Forms and Procedure) Regulations 2009*





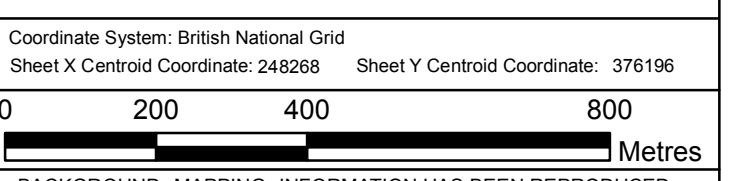
Legend / Allwedd

- LOCAL AUTHORITY BOUNDARY
- ORDER LIMITS
- SECTION BOUNDARY
- SHEET INDEX

Notes / Nodiadau

This drawing is scaled at paper size A1, therefore any prints taken at smaller sizes will affect accuracy of the measurement units and should not be scaled against.

The OS Boundary Line (Local Authority Boundary) data has been mapped against the OS 1:10,000 Scale Raster mapping and therefore will not be accurate when displayed at a different scale.



BACKGROUND MAPPING INFORMATION HAS BEEN REPRODUCED FROM THE ORDNANCE SURVEY MAP BY PERMISSION OF ORDNANCE SURVEY ON BEHALF OF THE CONTROLLER OF HER MAJESTY'S STATIONERY OFFICE. © CROWN COPYRIGHT ORDNANCE SURVEY. NATIONAL GRID ELECTRICITY - 100024241. NATIONAL GRID GAS - 100024886.

Issue / Cynwedd	Date / Dyddiad	Remarks / Sylweddau	Drawn / Tynnydd	Checked / Gwirnydd	Approved / Cymmerwydd

Title / Tittl

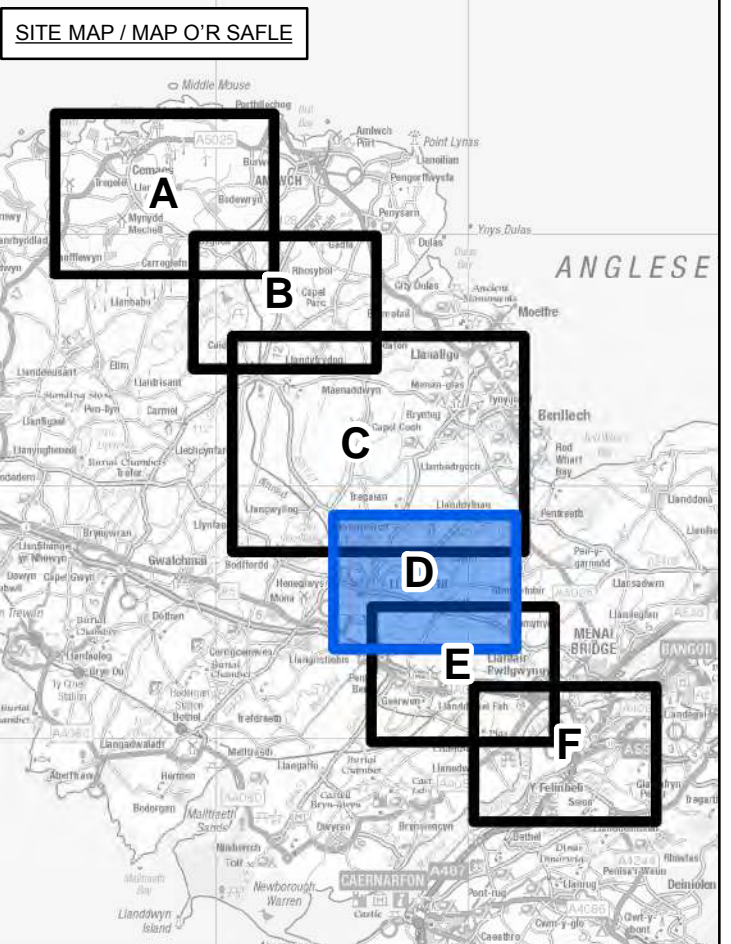
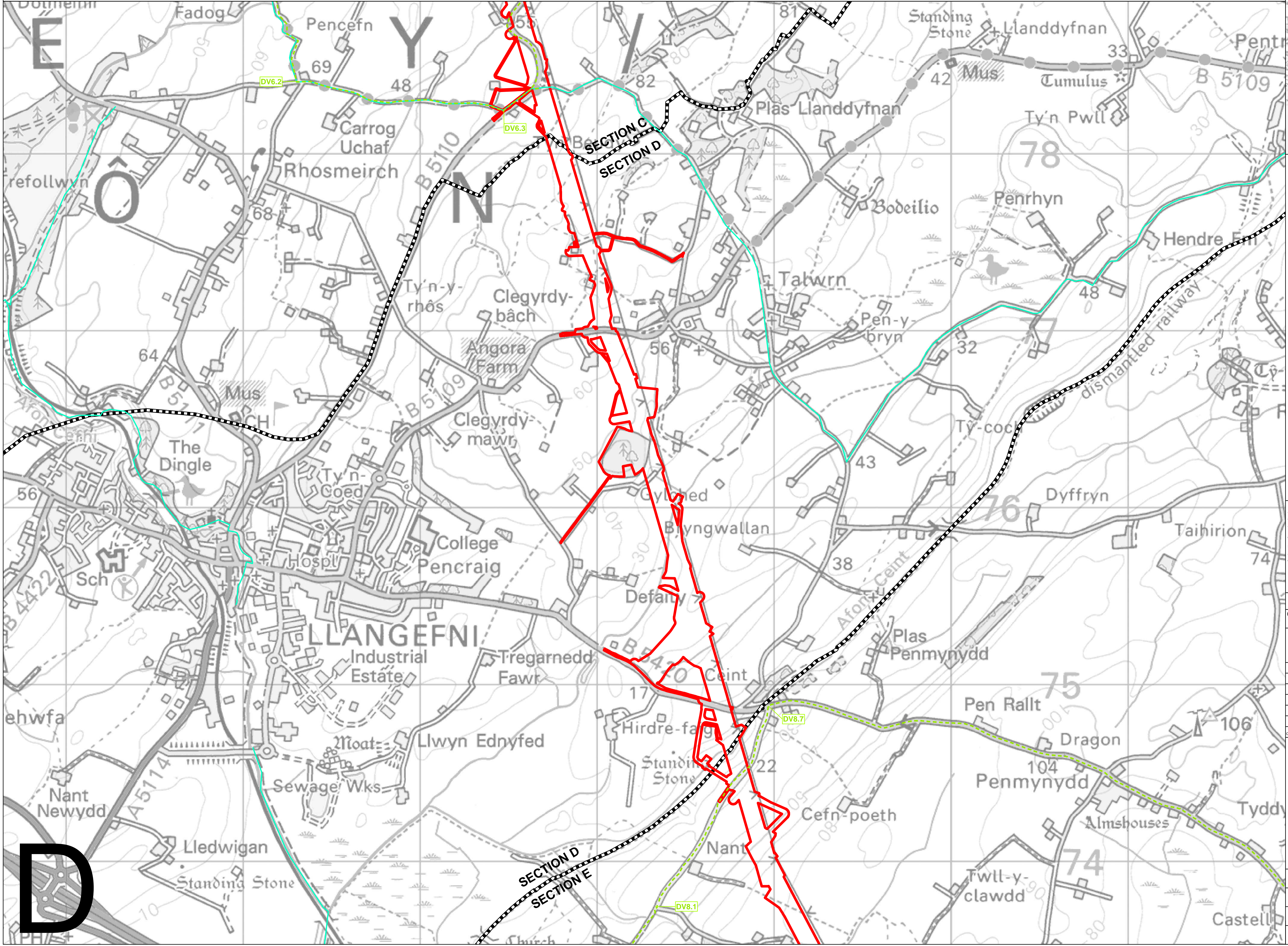

THE NATIONAL GRID (NORTH WALES CONNECTION PROJECT) ORDER
 ACCESS AND RIGHTS OF WAY KEY PLAN
 REGULATION 5(2)(k)
 SECTION D OPTION B
 ISLE OF ANGLESEY COUNTY COUNCIL

GORCHYMYN NATIONAL GRID (PROSIECT CYSYLLTIAD GOGLEDD CYMRU)
 PRIF GYNLLUN MYNEDIAD A HAWLIAU TRAMWY
 RHEOLIAD 5(2)(k)
 ADRAN D OPSIWN B
 CYNGOR SIR YNYS MÔN

Application Number / Rhif y Cais			
EN20015			
National Grid Drawing Reference / Cyfeirnod Lluniad National Grid			
DCO_D/AC/KP/01_B			
Scale / Graddfa	Sheet Size / Mest y Ddaen	Sheet / Ddaen	Issue / Cynwedd
1:10,000	A1	SHEET 1 OF 1	A

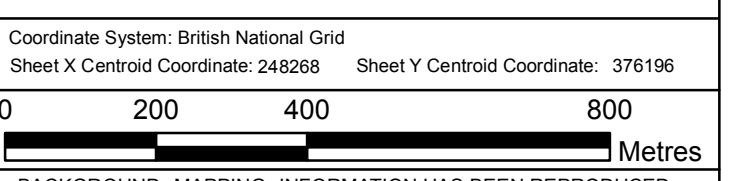
THE NATIONAL GRID (NORTH WALES CONNECTION PROJECT) ORDER
ACCESS AND RIGHTS OF WAY KEY PLAN WITH DETAILS
REGULATION 5(2)(k)
SECTION D OPTION B
ISLE OF ANGLESEY COUNTY COUNCIL

GORCHYMYN NATIONAL GRID (PROSIECT CYSYLLTIAD GOGLEDD CYMRU)
PRIF GYNLLUN MYNEDIAD A HAWLIAU TRAMWY GYDA MANYLION
RHEOLIAD 5(2)(k)
ADRAN D OPSIWN B
CYNGOR SIR YNYS MÔN



- Legend / Allwedd**
- LOCAL AUTHORITY BOUNDARY
 - ORDER LIMITS
 - SECTION BOUNDARY
 - NATIONAL CYCLE ROUTE
 - ISLE OF ANGLESEY COASTAL PATH (UNAFFFECTED)
 - WALES COAST PATH (UNAFFFECTED)
 - TEMPORARY STOPPED UP
 - TEMPORARY ROAD DIVERSION
 - STX.X = EXAMPLE TEMPORARY STOPPED UP REFERENCE
 - DVX.X = EXAMPLE REFERENCE FOR ROAD DIVERSION

Notes / Nodiadau
This drawing is scaled at paper size A1, therefore any prints taken at smaller sizes will affect accuracy of the measurement units and should not be scaled against.
The OS Boundary Line (Local Authority Boundary) data has been mapped against the OS 1:10,000 Scale Raster mapping and therefore will not be accurate when displayed at a different scale.
For more information see Plans Guidance Document 4.14.
This plan does not show stopping up and diversions of limited duration (e.g. scaffolding, overhead line stringing, minor utility diversions and minor highways works).



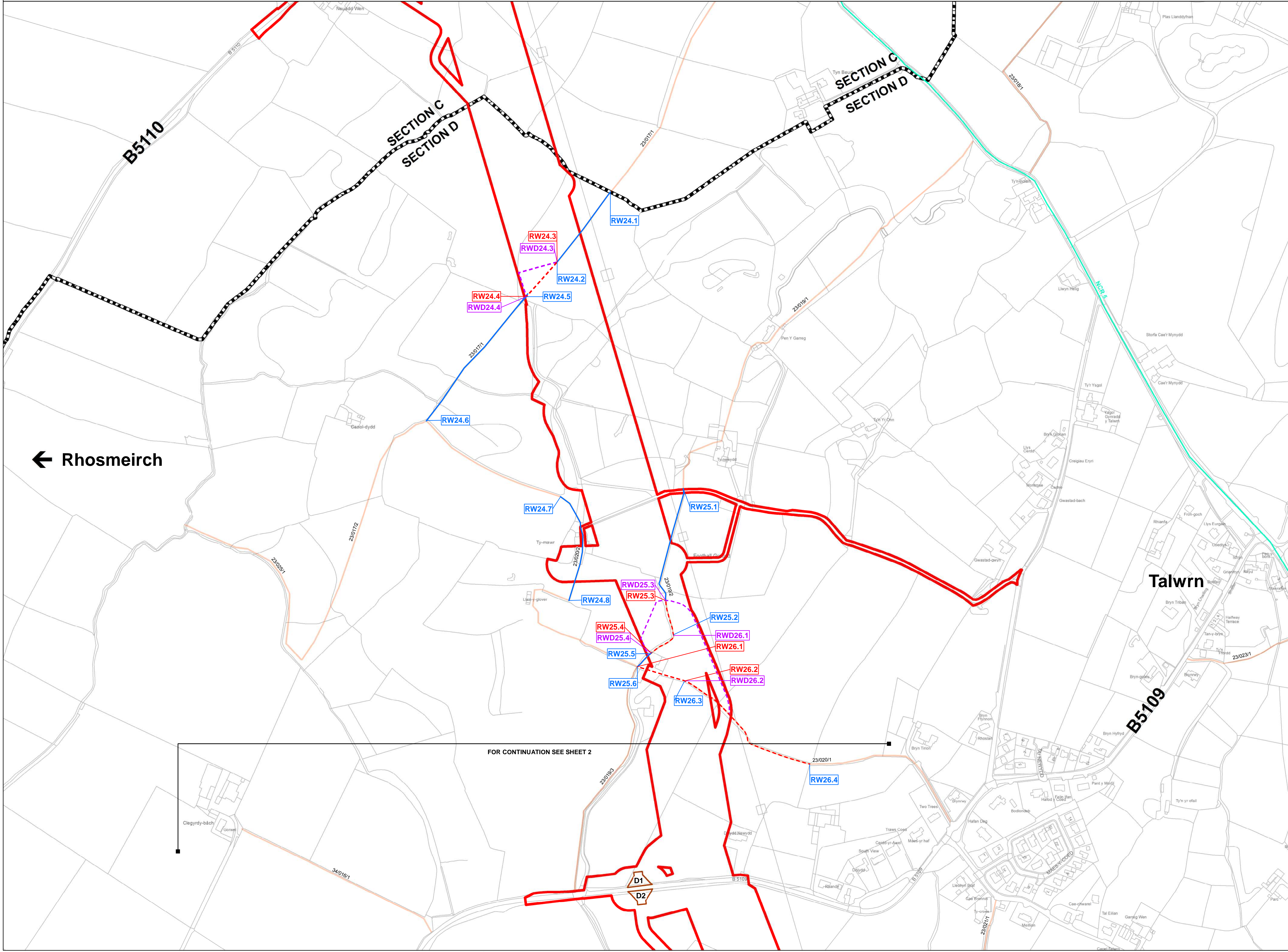
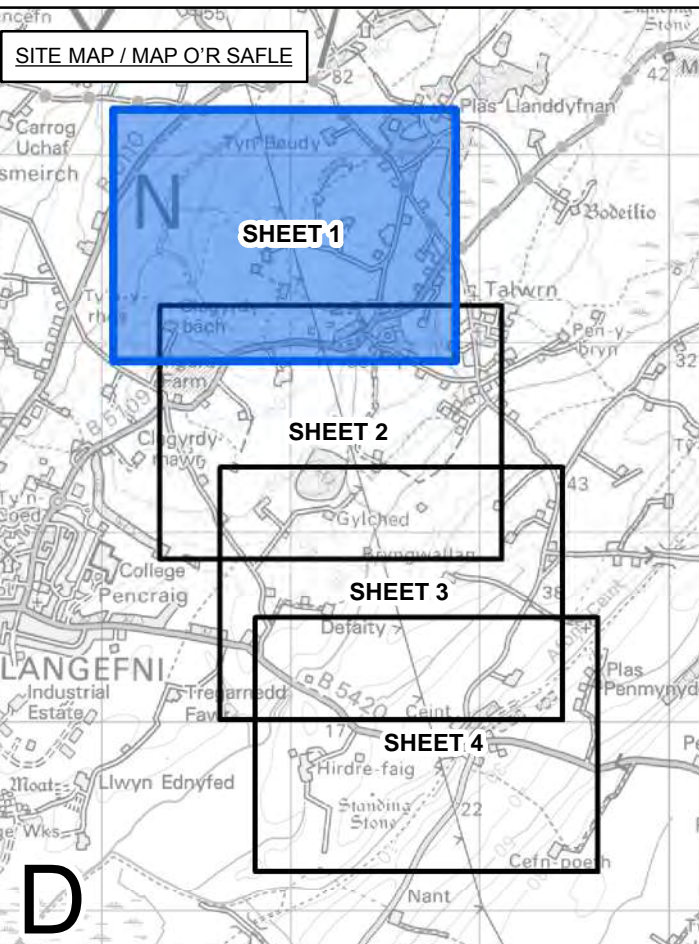
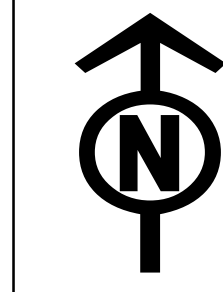
BACKGROUND MAPPING INFORMATION HAS BEEN REPRODUCED FROM THE ORDNANCE SURVEY MAP BY PERMISSION OF ORDNANCE SURVEY ON BEHALF OF THE CONTROLLER OF HER MAJESTY'S STATIONERY OFFICE. © CROWN COPYRIGHT ORDNANCE SURVEY. NATIONAL GRID ELECTRICITY - 100024241. NATIONAL GRID GAS - 100024886.

Issue / Cynhoeddiad	Date / Dyddiad	Remarks / Sylweddau	Drawn / Tynnydd	Checked / Gwirio	Approved / Cymroddwyd
A		FOR DCO SUBMISSION	JF	KG	GDS

Title / Teitl
THE NATIONAL GRID (NORTH WALES CONNECTION PROJECT) ORDER ACCESS AND RIGHTS OF WAY KEY PLAN WITH DETAILS
REGULATION 5(2)(k)
SECTION D OPTION B
ISLE OF ANGLESEY COUNTY COUNCIL
GORCHYMYN NATIONAL GRID (PROSIECT CYSYLLTIAD GOGLEDD CYMRU) PRIF GYNLLUN MYNEDIAD A HAWLIAU TRAMWY GYDA MANYLION RHEOLIAD 5(2)(k) ADRAN D OPSIWN B CYNGOR SIR YNYS MÔN

Application Number / Rhif y Cais: EN20015
National Grid Drawing Reference / Cyfeirnod Lluniad National Grid: DCO_D/AC/KPD/01_B

Scale / Graddfa	Sheet Size / Menter y Ddiagram	Sheet / Ddiagram	Issue / Cynhoeddiad
1:10,000	A1	SHEET 1 OF 1	A



Legend / Allwedd

- LOCAL AUTHORITY BOUNDARY
- ORDER LIMITS
- SECTION BOUNDARY
- ACCESS FROM PUBLIC HIGHWAY (NEW OR ALTERED)
- NATIONAL CYCLE ROUTE
- ISLE OF ANGLESEY COASTAL PATH (UNAFFECTED)
- WALES COAST PATH (UNAFFECTED)
- UNAFFECTED PUBLIC RIGHT OF WAY (WITH FOOTPATH REFERENCE)

PUBLIC RIGHTS OF WAY MANAGEMENT

- TEMPORARY STOPPED UP (MANAGED)
- TEMPORARY STOPPED UP
- TEMPORARY DIVERSION OF AFFECTED SECTION OF RIGHT OF WAY
- RWX.X = EXAMPLE REFERENCE FOR TEMPORARY STOPPED UP (MANAGED) SECTION OF RIGHT OF WAY
- RWX.X = EXAMPLE REFERENCE FOR TEMPORARY STOPPED UP SECTION OF RIGHT OF WAY
- RWX.X = EXAMPLE REFERENCE FOR TEMPORARY DIVERTED RIGHT OF WAY

STREET MANAGEMENT

- TEMPORARY STOPPED UP
- TEMPORARY ROAD DIVERSION
- STX.X = EXAMPLE STOPPED UP REFERENCE
- DVX.X = EXAMPLE REFERENCE FOR ROAD DIVERSION

Notes / Nodiadau

This drawing is scaled at paper size A1, therefore any prints taken at smaller sizes will affect accuracy of the measurement units and should not be scaled against.

The OS Boundary Line (Local Authority Boundary) data has been mapped against the OS 1:10,000 Scale Raster mapping and therefore will not be accurate when displayed at a different scale.

For more information see Plans Guidance Document 4.14.

2010032 - Example of Isle of Anglesey Public Right of Way reference.

PROW Y Feirneil Rhif 22 - Example of Gwynedd Public Right of Way reference.

NCR 566 - Example of National Cycle Route reference.

This plan does not show stopping up and diversions of limited duration (e.g scaffolding, overhead line stringing, minor utility diversions and minor highways works).

Coordinate System: British National Grid
 Sheet X Centroid Coordinate: 247866 Sheet Y Centroid Coordinate: 377571

0 50 100 200 Metres				
BACKGROUND MAPPING INFORMATION HAS BEEN REPRODUCED FROM THE ORDNANCE SURVEY MAP BY PERMISSION OF ORDNANCE SURVEY ON BEHALF OF THE CONTROLLER OF HER MAJESTY'S STATIONERY OFFICE. © CROWN COPYRIGHT ORDNANCE SURVEY. NATIONAL GRID ELECTRICITY - 100024241. NATIONAL GRID GAS - 100024886.				
A	FOR DCO SUBMISSION	JF	KG	GDS
Issued / Cyhoeddiad	Date / Dyddiad	Remarks / Sylwadau	Drawn / Tynnydd	Checked / Gwirnwyd

Title / Teitl

THE NATIONAL GRID (NORTH WALES CONNECTION PROJECT) ORDER ACCESS AND RIGHTS OF WAY PLAN REGULATION 5(2)(k) SECTION D OPTION B, SHEET 1 OF 4 ISLE OF ANGLESEY COUNTY COUNCIL

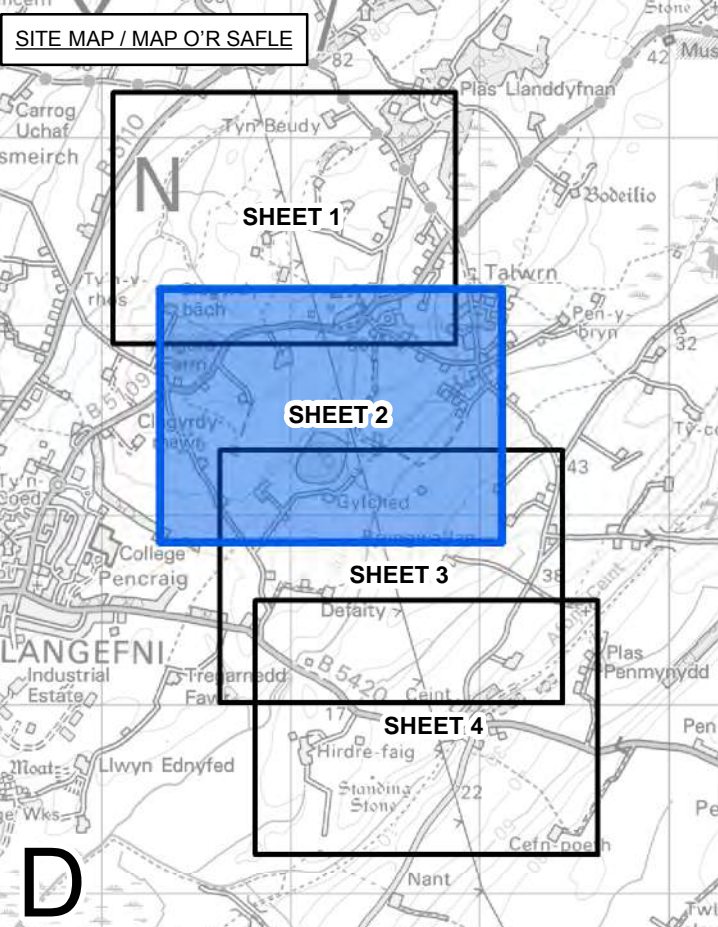
GORCHYMYN NATIONAL GRID (PROSIECT CYSYLLTIAD GOGLEDD CYMRU) CYNLLUN MYNEDIAD A HAWLIAU TRAMWY RHEOLIAD 5(2)(k) ADRAN D OPSIWN B, DALEN 1 O 4 CYNGOR SIR YNYS MÔN

nationalgrid			
Application Number / Rhif y Cas: EN020015			
National Grid Drawing Reference / Cyfeirnod Lluniad National Grid: DCO_D/AC/PS01_B			
Scale / Graddfa: 1:2,500	Sheet Size / Maint y Ddalen: A1	Sheet / Dalen: SHEET 1 OF 4	Issue / Cyhoeddiad: A



THE NATIONAL GRID (NORTH WALES CONNECTION PROJECT) ORDER
ACCESS AND RIGHTS OF WAY PLAN
REGULATION 5(2)(k)
SECTION D OPTION B, SHEET 2 OF 4
ISLE OF ANGLESEY COUNTY COUNCIL

GORCHYMYN NATIONAL GRID (PROSIECT CYSYLLTIAD GOGLEDD CYMRU)
CYNLLUN MYNEDIAD A HAWLIAU TRAMWY
RHEOLIAD 5(2)(k)
ADRAN D OPSIWN B, DALEN 2 O 4
CYNGOR SIR YNYS MÔN



D


Legend / Allwedd

- LOCAL AUTHORITY BOUNDARY
- ORDER LIMITS
- SECTION BOUNDARY
- ACCESS FROM PUBLIC HIGHWAY (NEW OR ALTERED)
- NATIONAL CYCLE ROUTE
- ISLE OF ANGLESEY COASTAL PATH (UNAFFECTED)
- WALES COAST PATH (UNAFFECTED)
- UNAFFECTED PUBLIC RIGHT OF WAY (WITH FOOTPATH REFERENCE)
- PUBLIC RIGHTS OF WAY MANAGEMENT**
- TEMPORARY STOPPED UP (MANAGED)
- TEMPORARY STOPPED UP
- TEMPORARY DIVERSION OF AFFECTED SECTION OF RIGHT OF WAY
- = EXAMPLE REFERENCE FOR TEMPORARY STOPPED UP (MANAGED) SECTION OF RIGHT OF WAY
- = EXAMPLE REFERENCE FOR TEMPORARY STOPPED UP SECTION OF RIGHT OF WAY
- = EXAMPLE REFERENCE FOR TEMPORARY DIVERTED RIGHT OF WAY
- STREET MANAGEMENT**
- TEMPORARY STOPPED UP
- TEMPORARY ROAD DIVERSION
- = EXAMPLE STOPPED UP REFERENCE
- = EXAMPLE REFERENCE FOR ROAD DIVERSION

Notes / Nodiadau

This drawing is scaled at paper size A1, therefore any prints taken at smaller sizes will affect accuracy of the measurement units and should not be scaled against.
The OS Boundary Line (Local Authority Boundary) data has been mapped against the OS 1:10,000 Scale Raster mapping and therefore will not be accurate when displayed at a different scale.
For more information see Plans Guidance Document 4.14.
201032 - Example of Isle of Anglesey Public Right of Way reference.
PROW Y Feirneil Rhif 22 - Example of Gwynedd Public Right of Way reference.
NCR 566 - Example of National Cycle Route reference.
This plan does not show stopping up and diversions of limited duration (e.g scaffolding, overhead line stringing, minor utility diversions and minor highways works).

Coordinate System: British National Grid
Sheet X Centroid Coordinate: 245211 Sheet Y Centroid Coordinate: 376528



BACKGROUND MAPPING INFORMATION HAS BEEN REPRODUCED FROM THE ORDNANCE SURVEY MAP BY PERMISSION OF ORDNANCE SURVEY ON BEHALF OF THE CONTROLLER OF HER MAJESTY'S STATIONERY OFFICE. © CROWN COPYRIGHT ORDNANCE SURVEY. NATIONAL GRID ELECTRICITY - 100024241. NATIONAL GRID GAS - 100024886.

Issue / Cyhoeddiad	Date / Dyddiad	Remarks / Sylwadau	Drawn / Tynnydd	Checked / Gwirnydd	Approved / Cymradwydd

Title / Teitl

THE NATIONAL GRID (NORTH WALES CONNECTION PROJECT) ORDER
ACCESS AND RIGHTS OF WAY PLAN
REGULATION 5(2)(k)
SECTION D OPTION B, SHEET 2 OF 4
ISLE OF ANGLESEY COUNTY COUNCIL

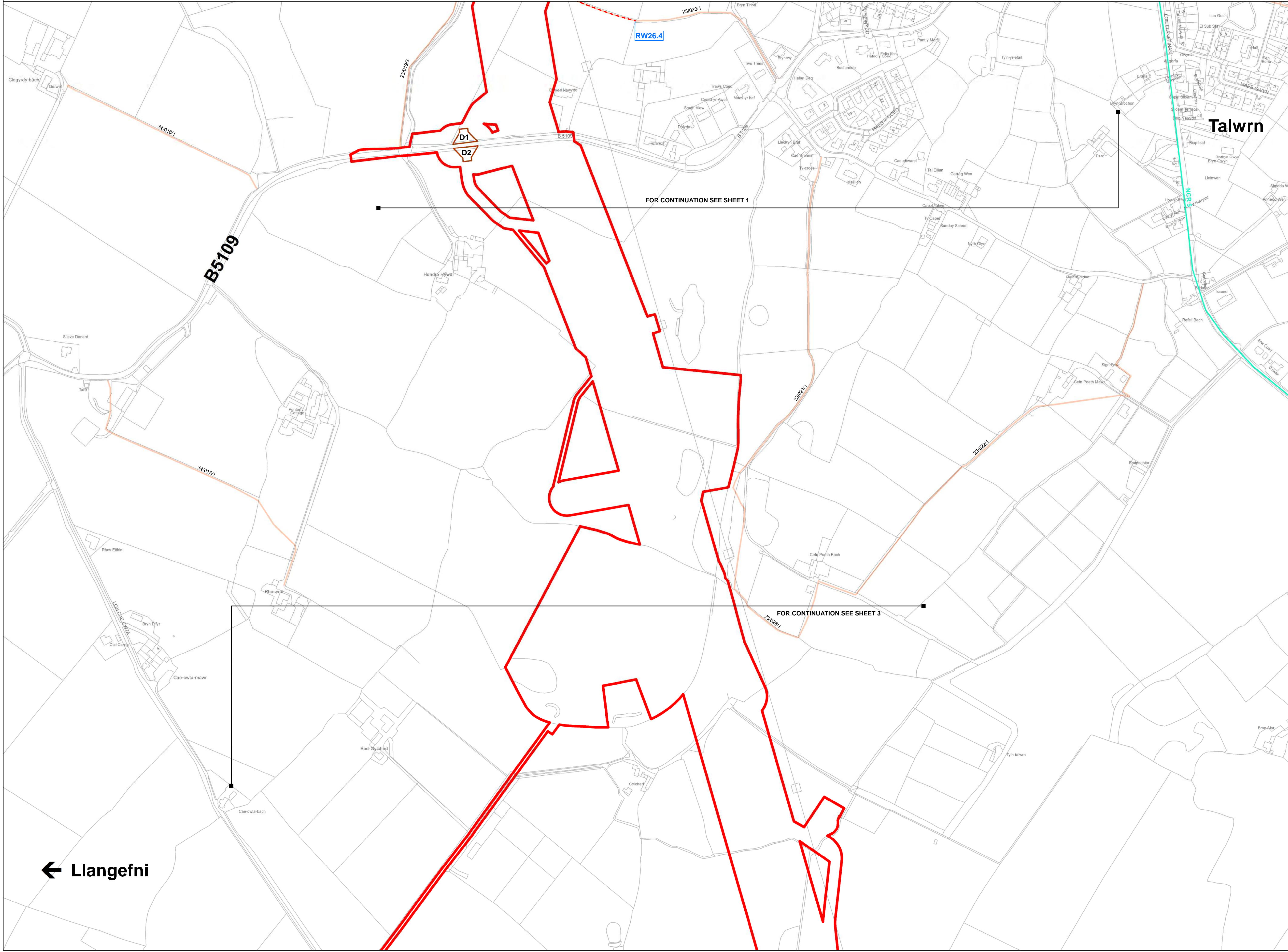
GORCHYMYN NATIONAL GRID (PROSIECT CYSYLLTIAD GOGLEDD CYMRU)
CYNLLUN MYNEDIAD A HAWLIAU TRAMWY
RHEOLIAD 5(2)(k)
ADRAN D OPSIWN B, DALEN 2 O 4
CYNGOR SIR YNYS MÔN



Application Number / Rhif y Cais: EN020015

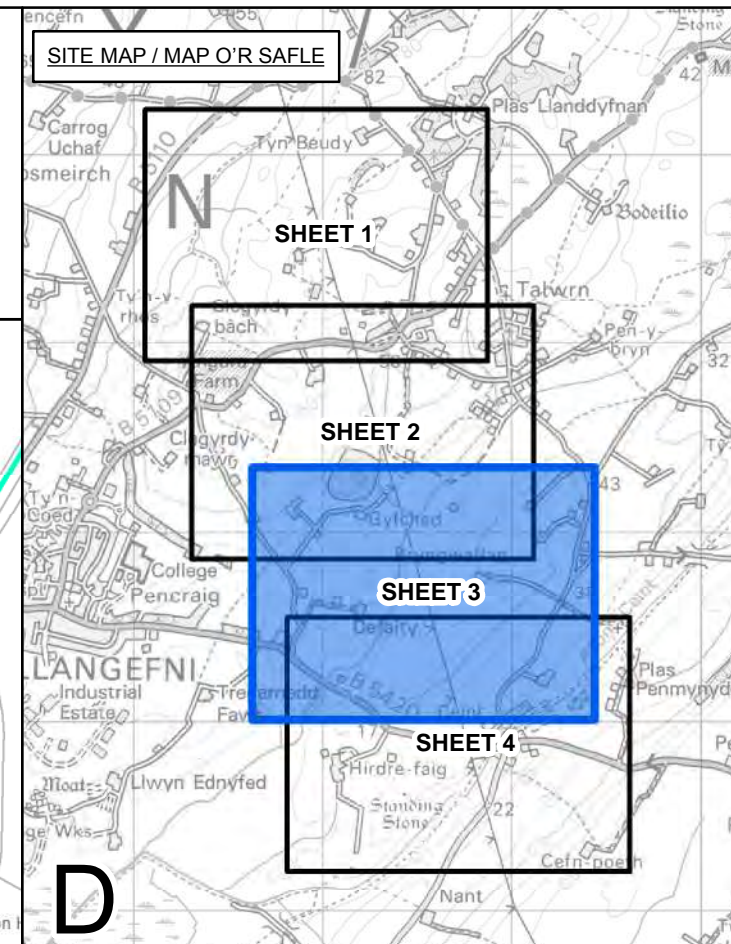
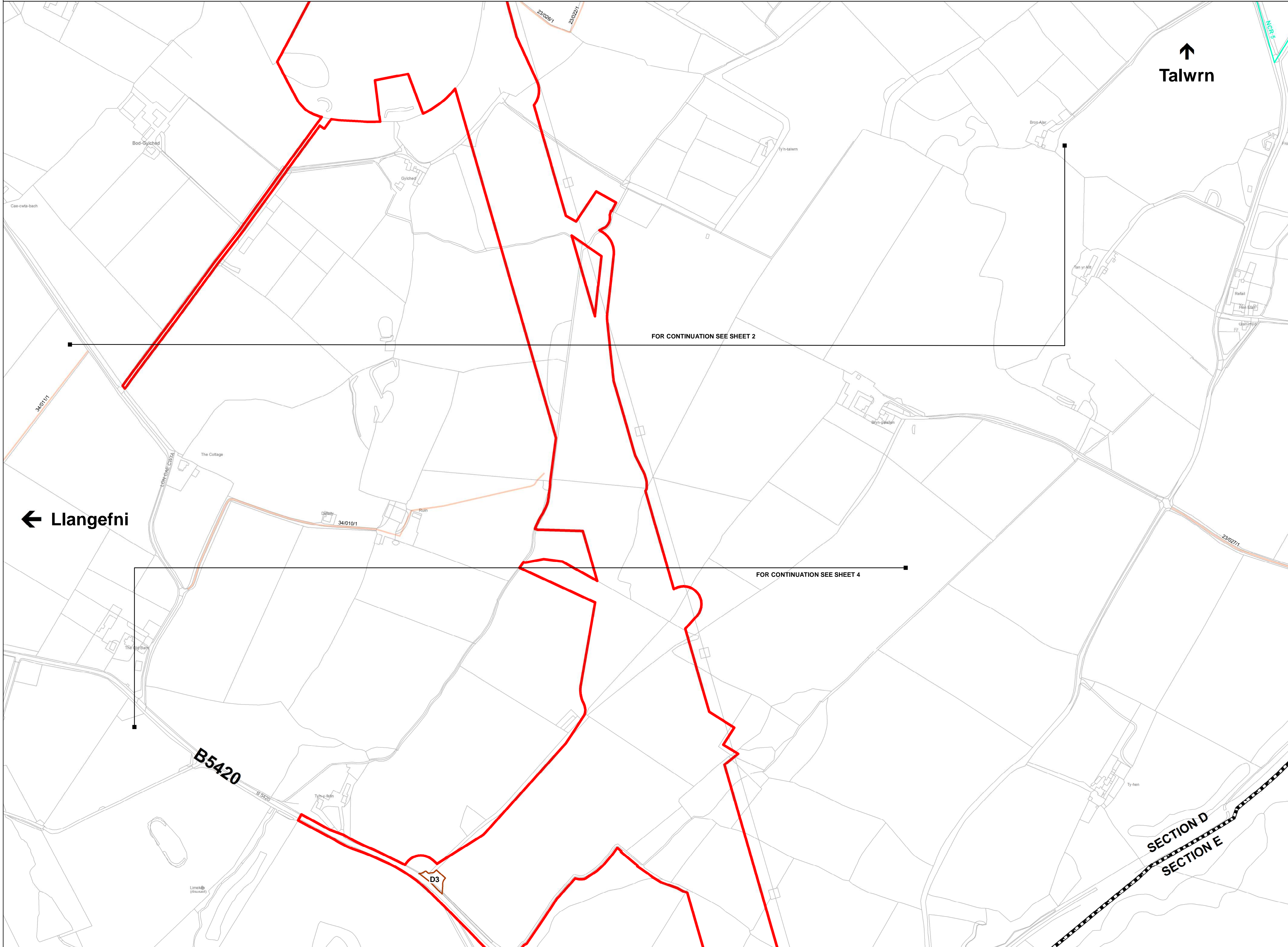
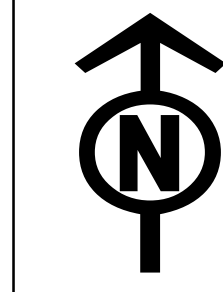
National Grid Drawing Reference / Cyfeirnod Lluniad National Grid: DCO_D/AC/PS02_B

Scale / Graddfa	Sheet Size / Maint y Ddalen	Sheet / Dalen	Issue / Cyhoeddiad
1:2,500	A1	SHEET 2 OF 4	A



THE NATIONAL GRID (NORTH WALES CONNECTION PROJECT) ORDER
 ACCESS AND RIGHTS OF WAY PLAN
 REGULATION 5(2)(k)
 SECTION D OPTION B, SHEET 3 OF 4
 ISLE OF ANGLESEY COUNTY COUNCIL

GORCHYMYN NATIONAL GRID (PROSIECT CYSYLLTIAD GOGLEDD CYMRU)
 CYNLLUN MYNEDIAD A HAWLIAU TRAMWY
 RHEOLIAD 5(2)(k)
 ADRAN D OPSIWN B, DALEN 3 O 4
 CYNGOR SIR YNYS MÔN



- Legend / Allwedd**
- LOCAL AUTHORITY BOUNDARY
 - ORDER LIMITS
 - SECTION BOUNDARY
 - ACCESS FROM PUBLIC HIGHWAY (NEW OR ALTERED)
 - NATIONAL CYCLE ROUTE
 - ISLE OF ANGLESEY COASTAL PATH (UNAFFECTED)
 - WALES COAST PATH (UNAFFECTED)
 - UNAFFECTED PUBLIC RIGHT OF WAY (WITH FOOTPATH REFERENCE)
- PUBLIC RIGHTS OF WAY MANAGEMENT**
- TEMPORARY STOPPED UP (MANAGED)
 - TEMPORARY STOPPED UP
 - TEMPORARY DIVERSION OF AFFECTED SECTION OF RIGHT OF WAY
 - = EXAMPLE REFERENCE FOR TEMPORARY STOPPED UP (MANAGED) SECTION OF RIGHT OF WAY
 - = EXAMPLE REFERENCE FOR TEMPORARY STOPPED UP SECTION OF RIGHT OF WAY
 - = EXAMPLE REFERENCE FOR TEMPORARY DIVERTED RIGHT OF WAY
- STREET MANAGEMENT**
- TEMPORARY STOPPED UP
 - TEMPORARY ROAD DIVERSION
 - = EXAMPLE STOPPED UP REFERENCE
 - = EXAMPLE REFERENCE FOR ROAD DIVERSION

Notes / Nodiadau

This drawing is scaled at paper size A1, therefore any prints taken at smaller sizes will affect accuracy of the measurement units and should not be scaled against.

The OS Boundary Line (Local Authority Boundary) data has been mapped against the OS 1:10,000 Scale Raster mapping and therefore will not be accurate when displayed at a different scale.

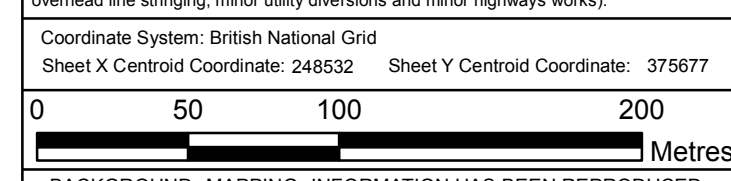
For more information see Plans Guidance Document 4.14.

200032 - Example of Isle of Anglesey Public Right of Way reference.

PROW Y Feirneil Rhif 22 - Example of Gwynedd Public Right of Way reference.

NCR 566 - Example of National Cycle Route reference.

This plan does not show stopping up and diversions of limited duration (e.g scaffolding, overhead line stringing, minor utility diversions and minor highways works).



BACKGROUND MAPPING INFORMATION HAS BEEN REPRODUCED FROM THE ORDNANCE SURVEY MAP BY PERMISSION OF ORDNANCE SURVEY ON BEHALF OF THE CONTROLLER OF HER MAJESTY'S STATIONERY OFFICE. © CROWN COPYRIGHT ORDNANCE SURVEY. NATIONAL GRID ELECTRICITY - 100024241. NATIONAL GRID GAS - 100024886.

A	FOR DCO SUBMISSION	JF	KG	GDS	
Heidi / Cyhoeddiad	Date / Dyddiad	Remarks / Sylwadau	Drawn / Tynnydd	Checked / Gwirnydd	Approved / Cymmerwydd

Title / Teitl

THE NATIONAL GRID
 (NORTH WALES CONNECTION PROJECT) ORDER
 ACCESS AND RIGHTS OF WAY PLAN
 REGULATION 5(2)(k)
 SECTION D OPTION B, SHEET 3 OF 4
 ISLE OF ANGLESEY COUNTY COUNCIL

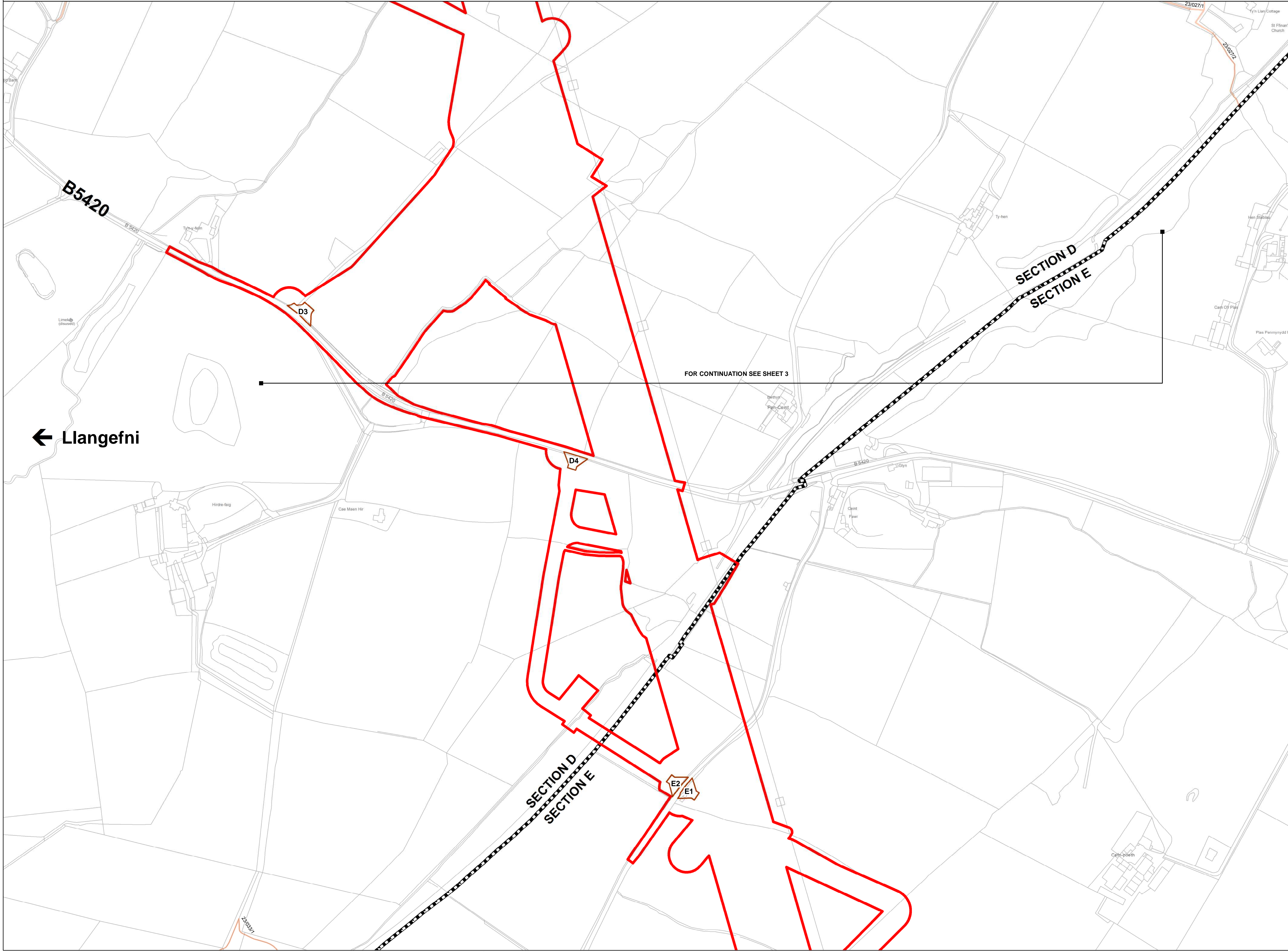
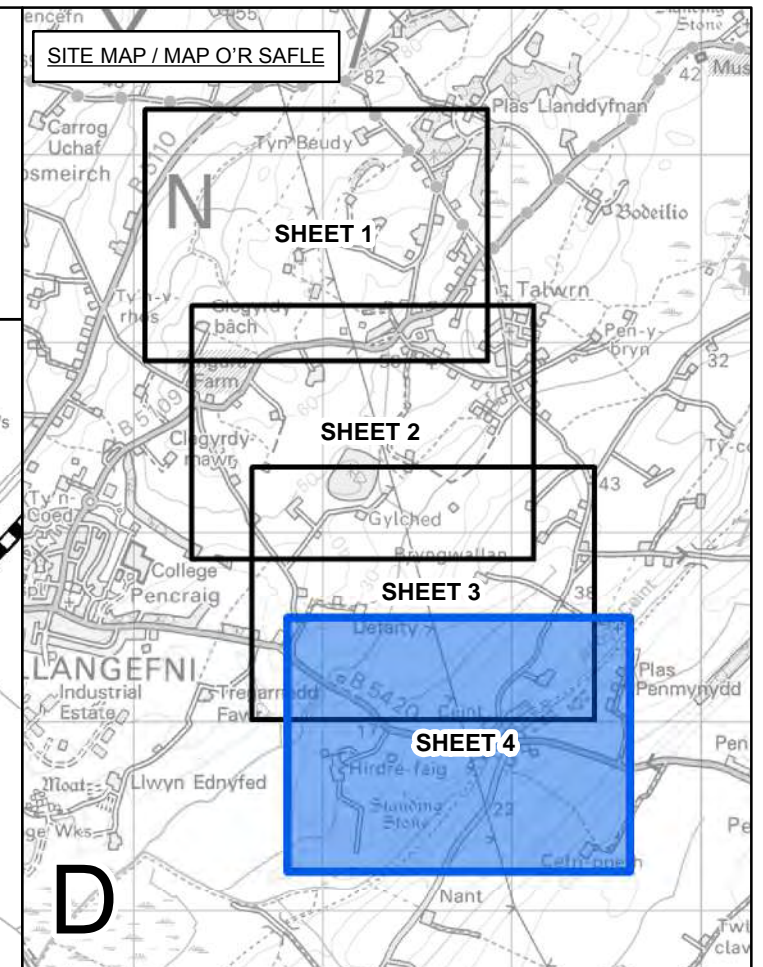

GORCHYMYN NATIONAL GRID
 (PROSIECT CYSYLLTIAD GOGLEDD CYMRU)
 CYNLLUN MYNEDIAD A HAWLIAU TRAMWY
 RHEOLIAD 5(2)(k)
 ADRAN D OPSIWN B, DALEN 3 O 4
 CYNGOR SIR YNYS MÔN

nationalgrid

Application Number / Rhif y Cais: EN020015

National Grid Drawing Reference / Cylfeirnod Lliniad National Grid: DCO_D/AC/PS/03_B

Scale / Graddfa	Sheet Size / Mantl y Ddalen	Sheet / Dalen	Issue / Cyhoeddiad
1:2,500	A1	SHEET 3 OF 4	A



Legend / Allwedd

- LOCAL AUTHORITY BOUNDARY
- ORDER LIMITS
- SECTION BOUNDARY
- ACCESS FROM PUBLIC HIGHWAY (NEW OR ALTERED)
- NATIONAL CYCLE ROUTE
- ISLE OF ANGLESEY COASTAL PATH (UNAFFECTED)
- WALES COAST PATH (UNAFFECTED)
- UNAFFECTED PUBLIC RIGHT OF WAY (WITH FOOTPATH REFERENCE)

PUBLIC RIGHTS OF WAY MANAGEMENT

- TEMPORARY STOPPED UP (MANAGED)
- TEMPORARY STOPPED UP
- TEMPORARY DIVERSION OF AFFECTED SECTION OF RIGHT OF WAY

EXAMPLE REFERENCES

- RWX.X = EXAMPLE REFERENCE FOR TEMPORARY STOPPED UP (MANAGED) SECTION OF RIGHT OF WAY
- RWX.X = EXAMPLE REFERENCE FOR TEMPORARY STOPPED UP SECTION OF RIGHT OF WAY
- RWX.X = EXAMPLE REFERENCE FOR TEMPORARY DIVERTED RIGHT OF WAY

STREET MANAGEMENT

- TEMPORARY STOPPED UP
- TEMPORARY ROAD DIVERSION
- STX.X = EXAMPLE STOPPED UP REFERENCE
- DVX.X = EXAMPLE REFERENCE FOR ROAD DIVERSION

Notes / Nodiadau

This drawing is scaled at paper size A1, therefore any prints taken at smaller sizes will affect accuracy of the measurement units and should not be scaled against.

The OS Boundary Line (Local Authority Boundary) data has been mapped against the OS 1:10,000 Scale Raster mapping and therefore will not be accurate when displayed at a different scale.


For more information see Plans Guidance Document 4.14.

20/0032 - Example of Isle of Anglesey Public Right of Way reference.

PROW Y Feirneil Rhif 22 - Example of Gwynedd Public Right of Way reference.

NCR 566 - Example of National Cycle Route reference.

This plan does not show stopping up and diversions of limited duration (e.g scaffolding, overhead line stringing, minor utility diversions and minor highways works).



Coordinate System: British National Grid
 Sheet X Centroid Coordinate: 248716 Sheet Y Centroid Coordinate: 374880

BACKGROUND MAPPING INFORMATION HAS BEEN REPRODUCED FROM THE ORDNANCE SURVEY MAP BY PERMISSION OF ORDNANCE SURVEY ON BEHALF OF THE CONTROLLER OF HER MAJESTY'S STATIONERY OFFICE. © CROWN COPYRIGHT ORDNANCE SURVEY. NATIONAL GRID ELECTRICITY - 100024241. NATIONAL GRID GAS - 100024886.

A	FOR DCO SUBMISSION	JF	KG	GDS	
Issued / Cyhoeddiad	Date / Dyddiad	Remarks / Sylwadau	Drawn / Tynwyd	Checked / Gwirwyd	Approved / Cymrwydwyd

Title / Teitl

THE NATIONAL GRID
 (NORTH WALES CONNECTION PROJECT) ORDER
 ACCESS AND RIGHTS OF WAY PLAN
 REGULATION 5(2)(k)
 SECTION D OPTION B, SHEET 4 OF 4
 ISLE OF ANGLESEY COUNTY COUNCIL

GORCHYMYN NATIONAL GRID
 (PROSIECT CYSYLLTIAD GOGLEDD CYMRU)
 CYNLLUN MYNEDIAD A HAWLIAU TRAMWY
 RHEOLIAD 5(2)(k)
 ADRAN D OPSIWN B, DALEN 4 O 4
 CYNGOR SIR YNYS MÔN

nationalgrid

Application Number / Rhif y Cais: EN020015

National Grid Drawing Reference / Cylfeirnod Lluniad National Grid:
 DCO_D/AC/PS/04_B

Scale / Graddfa	Sheet Size / Maint y Ddalen	Sheet / Dalen	Issue / Cyhoeddiad
1:2,500	A1	SHEET 4 OF 4	A


DOCUMENT 4.5.E

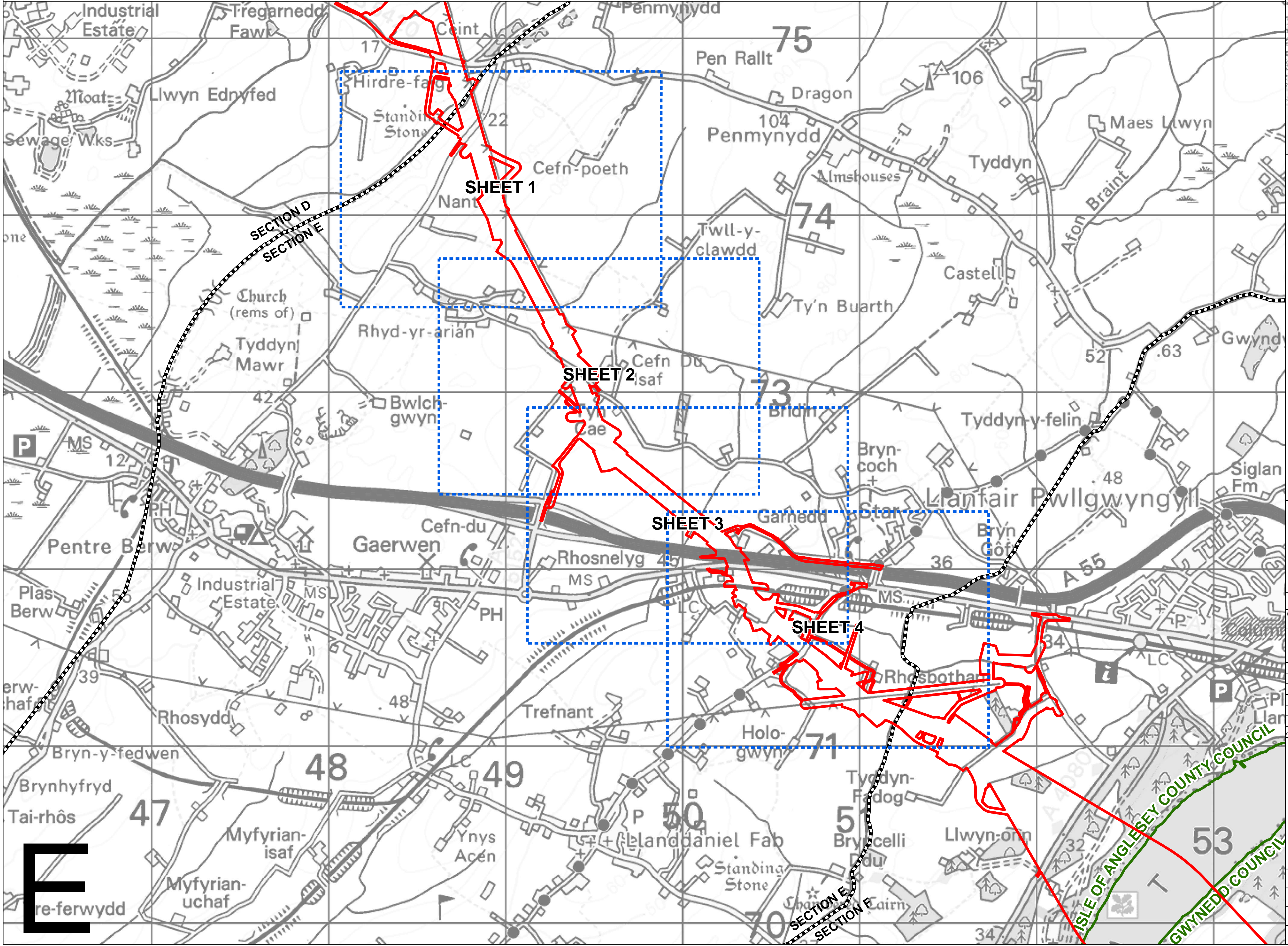
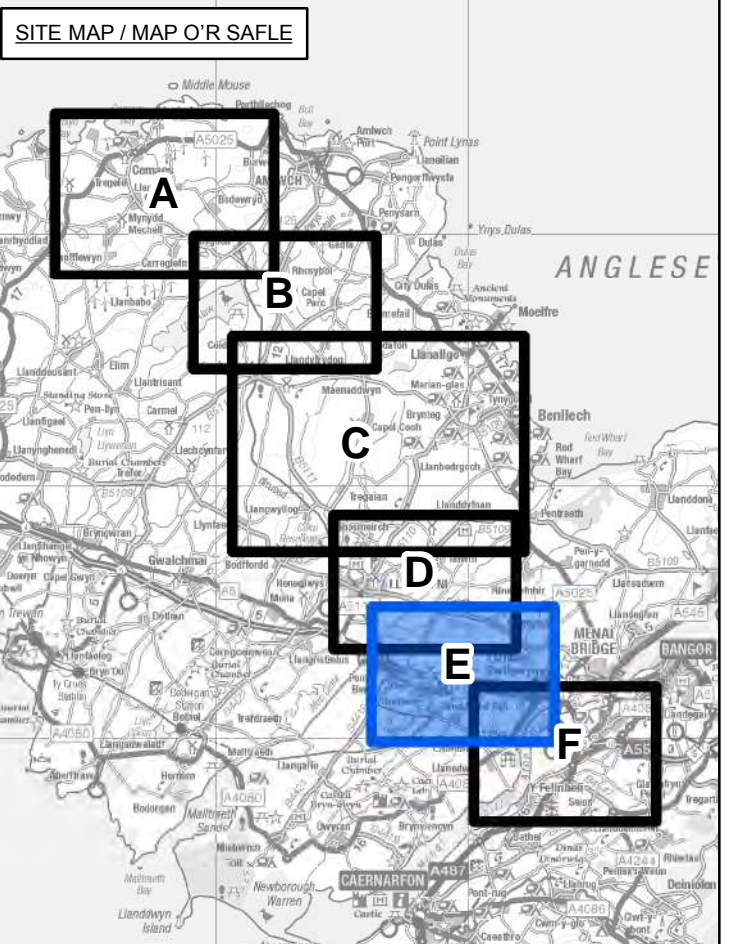
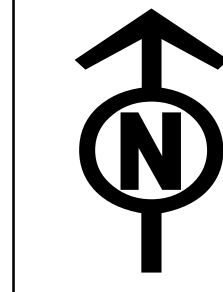
Access and Rights of Way Plans

Section E – Ceint to the Afon Braint

National Grid (North Wales Connection Project)

*Regulation 5(2)(k) of the Infrastructure Planning
(Applications: Prescribed Forms and Procedure) Regulations 2009*





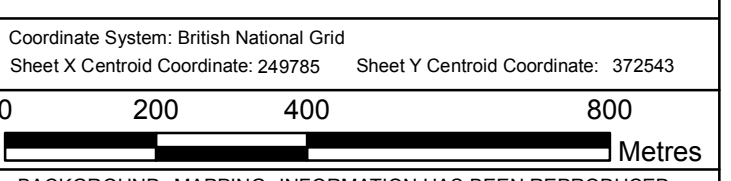
Legend / Allwedd

- LOCAL AUTHORITY BOUNDARY
- ORDER LIMITS
- SECTION BOUNDARY
- SHEET INDEX

Notes / Nodiadau

This drawing is scaled at paper size A1, therefore any prints taken at smaller sizes will affect accuracy of the measurement units and should not be scaled against.

The OS Boundary Line (Local Authority Boundary) data has been mapped against the OS 1:10,000 Scale Raster mapping and therefore will not be accurate when displayed at a different scale.



BACKGROUND MAPPING INFORMATION HAS BEEN REPRODUCED FROM THE ORDNANCE SURVEY MAP BY PERMISSION OF ORDNANCE SURVEY ON BEHALF OF THE CONTROLLER OF HER MAJESTY'S STATIONERY OFFICE. © CROWN COPYRIGHT ORDNANCE SURVEY. NATIONAL GRID ELECTRICITY - 100024241. NATIONAL GRID GAS - 100024286.

Issue / Cyhoeddiad	Date / Dyddiad	Remarks / Sylweddau	Drawn / Tynnydd	Checked / Gwirio	Approved / Cymroddwyd

Title / Tittl

THE NATIONAL GRID (NORTH WALES CONNECTION PROJECT) ORDER
 ACCESS AND RIGHTS OF WAY KEY PLAN
 REGULATION 5(2)(k)
 SECTION E
 ISLE OF ANGLESEY COUNTY COUNCIL

GORCHYMYN NATIONAL GRID (PROSIECT CYSYLLTIAD GOGLEDD CYMRU)
 PRIF GYNLLUN MYNEDIAD A HAWLIAU TRAMWY
 RHEOLIAD 5(2)(k)
 ADRAN E
 CYNGOR SIR YNYS MÔN

nationalgrid

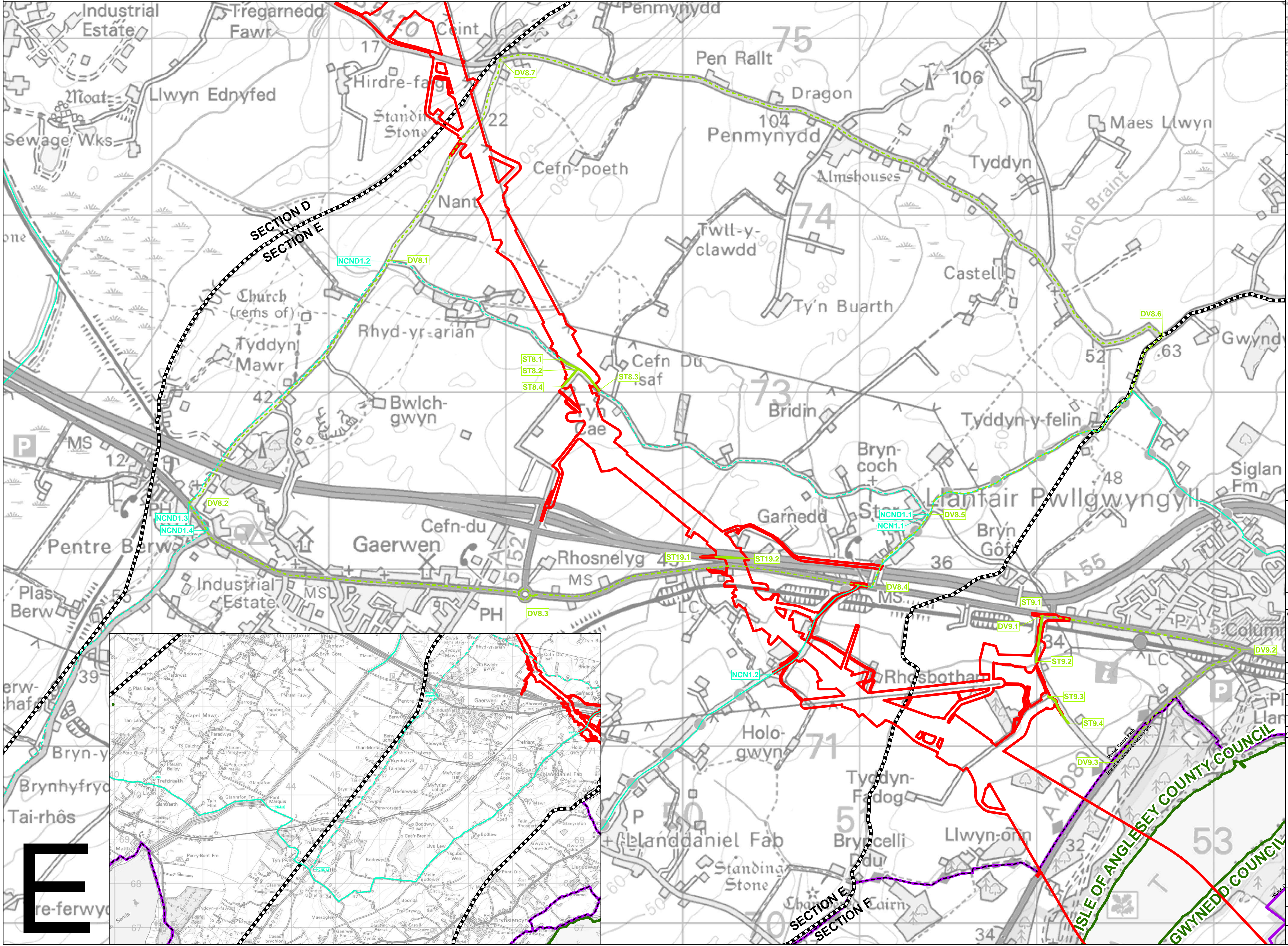
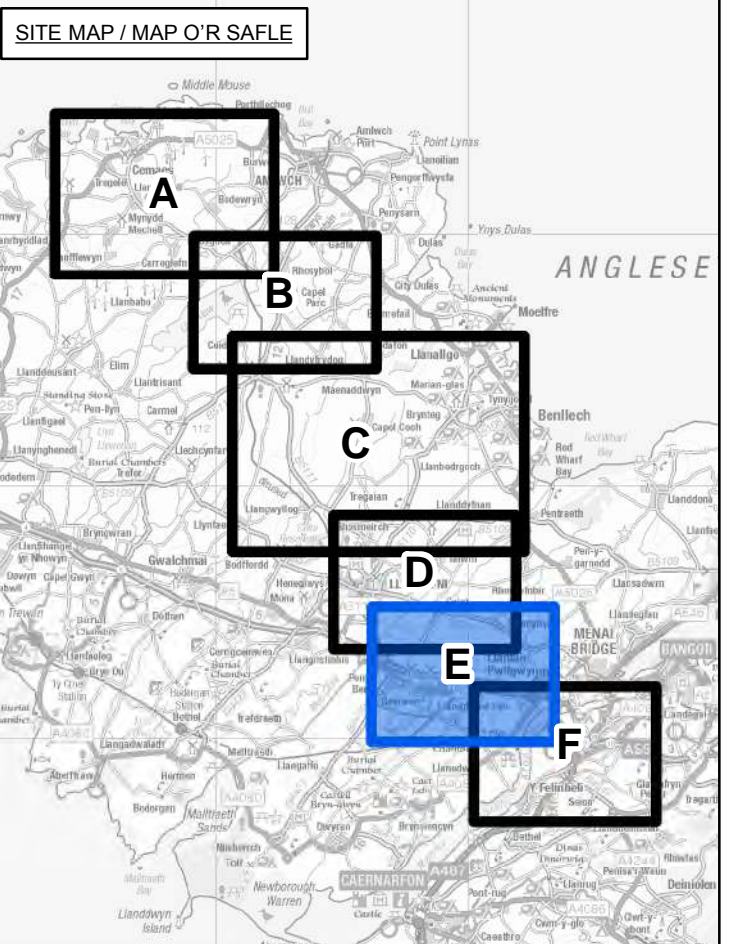
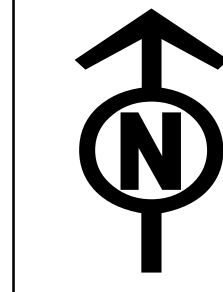
Application Number / Rhif y Cais: EN20015

National Grid Drawing Reference / Cyfeirnod Llundain National Grid: DCO_E/ACK/P/01

Scale / Graddfa: 1:10,000	Sheet Size / Mect y Ddiagram: A1	Sheet / Ddiagram: SHEET 1 OF 1	Issue / Cyhoeddiad: A
---------------------------	----------------------------------	--------------------------------	-----------------------

THE NATIONAL GRID (NORTH WALES CONNECTION PROJECT) ORDER
 ACCESS AND RIGHTS OF WAY KEY PLAN WITH DETAILS
 REGULATION 5(2)(k)
 SECTION E
 ISLE OF ANGLESEY COUNTY COUNCIL

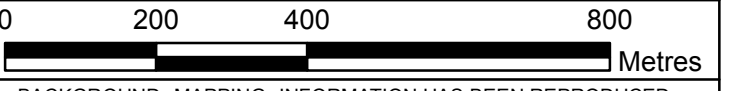
GORCHYMYN NATIONAL GRID (PROSIECT CYSYLLTIAD GOGLEDD CYMRU)
 PRIF GYNLLUN MYNEDIAD A HAWLIAU TRAMWY GYDA MANYLION
 RHEOLIAD 5(2)(k)
 ADRAN E
 CYNGOR SIR YNYS MÔN



- Legend / Allwedd**
- LOCAL AUTHORITY BOUNDARY
 - ORDER LIMITS
 - SECTION BOUNDARY
 - NATIONAL CYCLE ROUTE
 - - - NATIONAL CYCLE ROUTE DIVERSION
 - = EXAMPLE REFERENCE FOR NATIONAL CYCLE ROUTE DIVERSION
 - ISLE OF ANGLESEY COASTAL PATH (UNAFFFECTED)
 - WALES COAST PATH (UNAFFFECTED)
 - TEMPORARY STOPPED UP
 - - - TEMPORARY ROAD DIVERSION
 - STX.X = EXAMPLE REFERENCE FOR TEMPORARY STOPPED UP REFERENCE
 - - - DVX.X = EXAMPLE REFERENCE FOR ROAD DIVERSION

Notes / Nodiadau
 This drawing is scaled at paper size A1, therefore any prints taken at smaller sizes will affect accuracy of the measurement units and should not be scaled against.
 The OS Boundary Line (Local Authority Boundary) data has been mapped against the OS 1:10,000 Scale Raster mapping and therefore will not be accurate when displayed at a different scale.
 For more information see Plans Guidance Document 4.14.
 This plan does not show stopping up and diversions of limited duration (e.g. scaffolding, overhead line stringing, minor utility diversions and minor highways works).

Coordinate System: British National Grid
 Sheet X Centroid Coordinate: 249785 Sheet Y Centroid Coordinate: 372543



BACKGROUND MAPPING INFORMATION HAS BEEN REPRODUCED FROM THE ORDNANCE SURVEY MAP BY PERMISSION OF ORDNANCE SURVEY ON BEHALF OF THE CONTROLLER OF HER MAJESTY'S STATIONERY OFFICE. © CROWN COPYRIGHT ORDNANCE SURVEY, NATIONAL GRID ELECTRICITY - 100024241. NATIONAL GRID GAS - 100024886.

Title / Tittl
 THE NATIONAL GRID (NORTH WALES CONNECTION PROJECT) ORDER ACCESS AND RIGHTS OF WAY KEY PLAN WITH DETAILS REGULATION 5(2)(k) SECTION E ISLE OF ANGLESEY COUNTY COUNCIL

GORCHYMYN NATIONAL GRID (PROSIECT CYSYLLTIAD GOGLEDD CYMRU) PRIF GYNLLUN MYNEDIAD A HAWLIAU TRAMWY GYDA MANYLION RHEOLIAD 5(2)(k) ADRAN E CYNGOR SIR YNYS MÔN



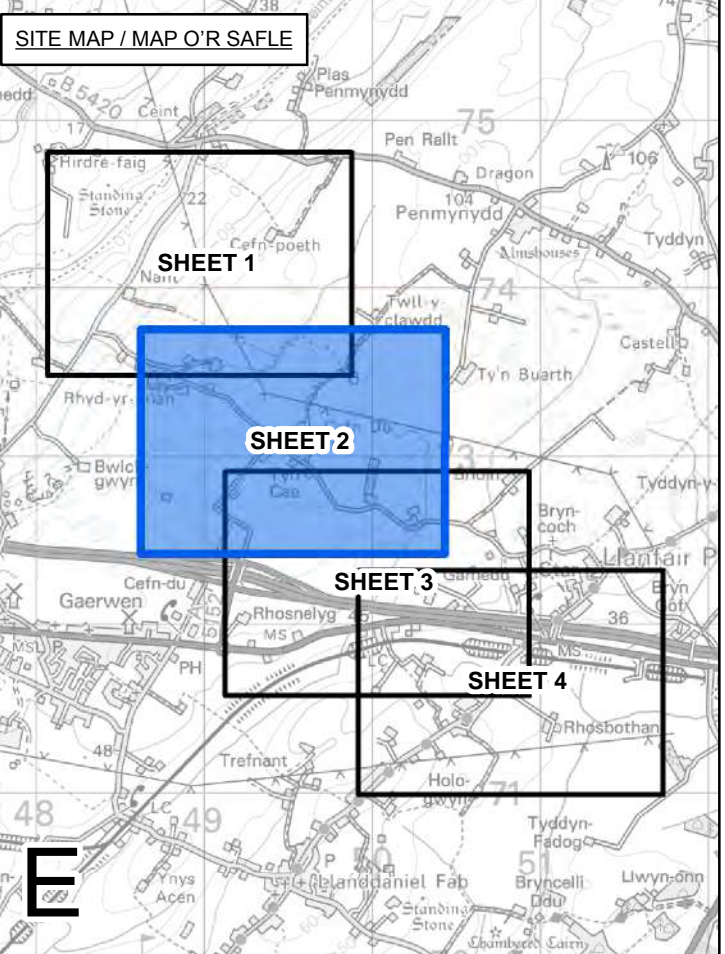
Application Number / Rhif y Cas
 EN020015

Scale / Graddfa	Sheet Size / Menter y Ddeddf	Sheet / Ddeddf	Issue / Cytioeddiad
1:10,000	A1	SHEET 1 OF 1	A



THE NATIONAL GRID (NORTH WALES CONNECTION PROJECT) ORDER
ACCESS AND RIGHTS OF WAY PLAN
REGULATION 5(2)(k)
SECTION E, SHEET 2 OF 4
ISLE OF ANGLESEY COUNTY COUNCIL

GORCHYMYN NATIONAL GRID (PROSIECT CYSYLLTIAD GOGLEDD CYMRU)
CYNLLUN MYNEDIAD A HAWLIAU TRAMWY
RHEOLIAD 5(2)(k)
ADRAN E, DALEN 2 O 4
CYNGOR SIR YNYS MÔN




Legend / Allwedd

- LOCAL AUTHORITY BOUNDARY
- ORDER LIMITS
- SECTION BOUNDARY
- ACCESS FROM PUBLIC HIGHWAY (NEW OR ALTERED)
- NATIONAL CYCLE ROUTE
- ISLE OF ANGLESEY COASTAL PATH (UNAFFECTED)
- WALES COAST PATH (UNAFFECTED)
- UNAFFECTED PUBLIC RIGHT OF WAY (WITH FOOTPATH REFERENCE)
- PUBLIC RIGHTS OF WAY MANAGEMENT**
- TEMPORARY STOPPED UP (MANAGED)
- TEMPORARY STOPPED UP
- TEMPORARY DIVERSION OF AFFECTED SECTION OF RIGHT OF WAY
- = EXAMPLE REFERENCE FOR TEMPORARY STOPPED UP (MANAGED) SECTION OF RIGHT OF WAY
- = EXAMPLE REFERENCE FOR TEMPORARY STOPPED UP SECTION OF RIGHT OF WAY
- = EXAMPLE REFERENCE FOR TEMPORARY DIVERTED RIGHT OF WAY
- STREET MANAGEMENT**
- TEMPORARY STOPPED UP
- TEMPORARY ROAD DIVERSION
- = EXAMPLE STOPPED UP REFERENCE
- = EXAMPLE REFERENCE FOR ROAD DIVERSION

Notes / Nodiadau

This drawing is scaled at paper size A1, therefore any prints taken at smaller sizes will affect accuracy of the measurement units and should not be scaled against.
The OS Boundary Line (Local Authority Boundary) data has been mapped against the OS 1:10,000 Scale Raster mapping and therefore will not be accurate when displayed at a different scale.
For more information see Plans Guidance Document 4.14.
20/03/2 - Example of Isle of Anglesey Public Right of Way reference.
PROW Y Feirheil Rhif 22 - Example of Gwynedd Public Right of Way reference.
NCR 566 - Example of National Cycle Route reference.
This plan does not show stopping up and diversions of limited duration (e.g scaffolding, overhead line stringing, minor utility diversions and minor highways works).

Coordinate System: British National Grid
Sheet X Centroid Coordinate: 249528 Sheet Y Centroid Coordinate: 373088



BACKGROUND MAPPING INFORMATION HAS BEEN REPRODUCED FROM THE ORDNANCE SURVEY MAP BY PERMISSION OF ORDNANCE SURVEY ON BEHALF OF THE CONTROLLER OF HER MAJESTY'S STATIONERY OFFICE. © CROWN COPYRIGHT ORDNANCE SURVEY. NATIONAL GRID ELECTRICITY - 100024241. NATIONAL GRID GAS - 100024886.

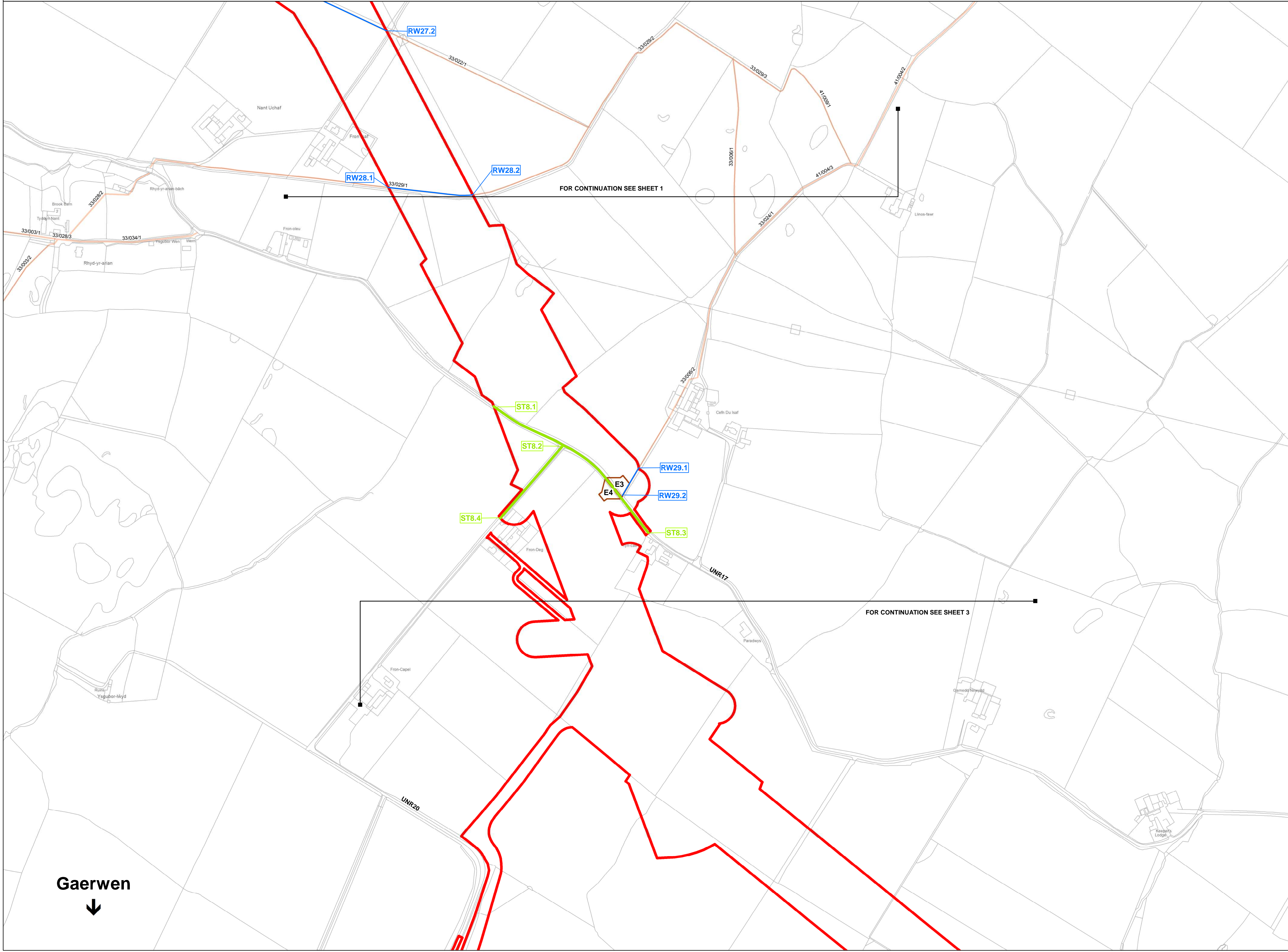
A	FOR DCO SUBMISSION	JF	KG	GDS
Heidi / Cyhoeddiad	Date / Dyddiad	Remarks / Sylwadau	Drawn / Tynwyd	Checked / Gwirwyd

Title / Teitl
THE NATIONAL GRID
(NORTH WALES CONNECTION PROJECT) ORDER
ACCESS AND RIGHTS OF WAY PLAN
REGULATION 5(2)(k)
SECTION E, SHEET 2 OF 4
ISLE OF ANGLESEY COUNTY COUNCIL

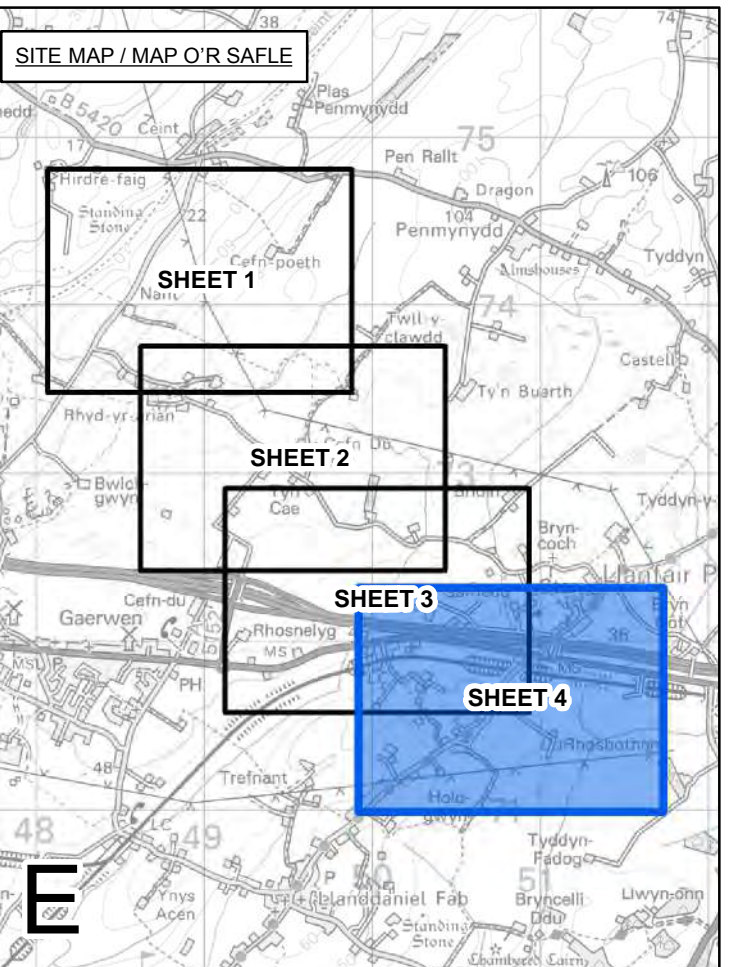
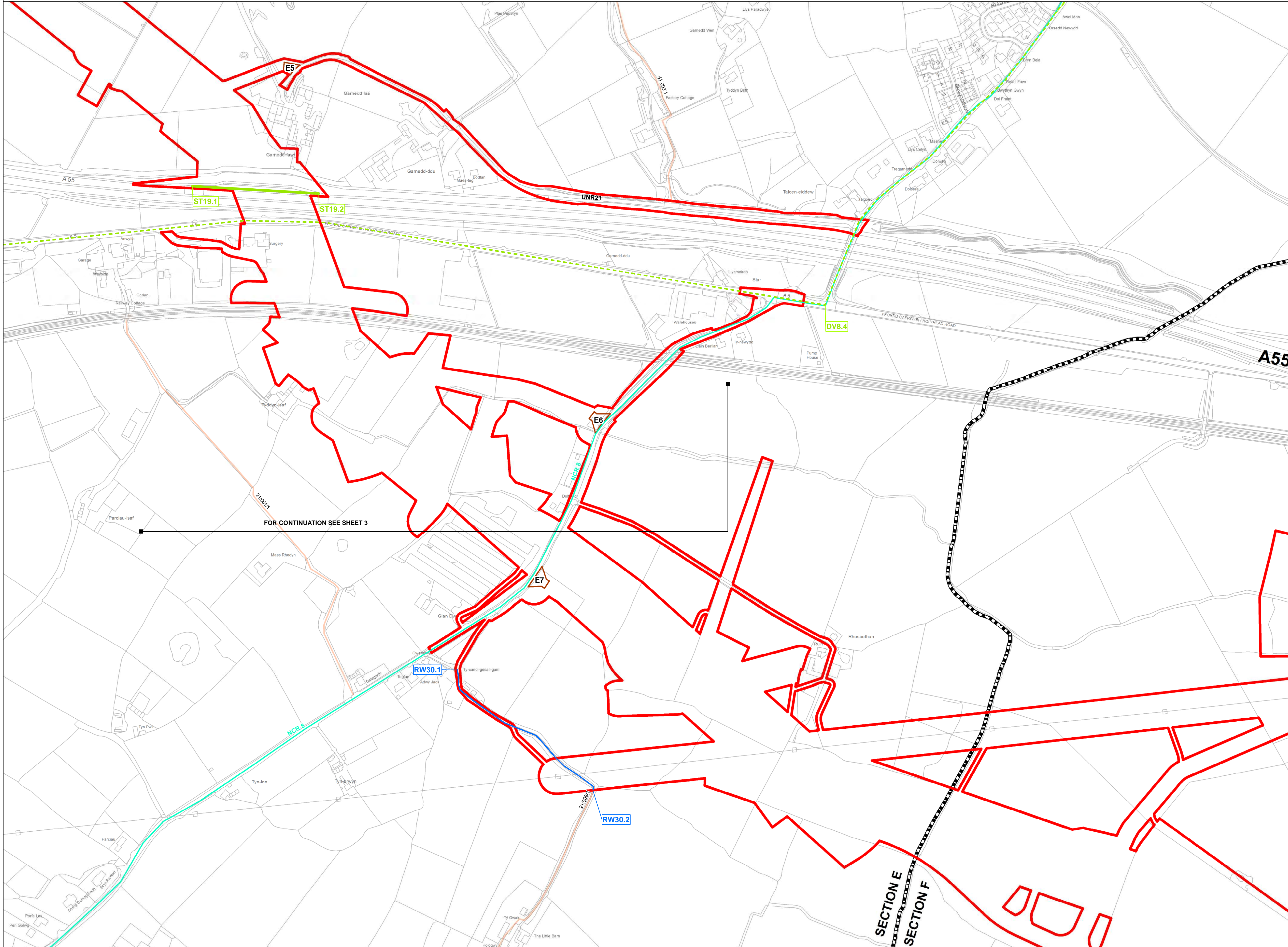
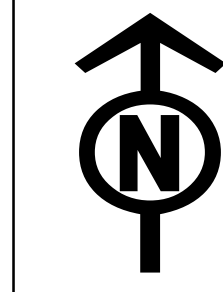
GORCHYMYN NATIONAL GRID
(PROSIECT CYSYLLTIAD GOGLEDD CYMRU)
CYNLLUN MYNEDIAD A HAWLIAU TRAMWY
RHEOLIAD 5(2)(k)
ADRAN E, DALEN 2 O 4
CYNGOR SIR YNYS MÔN



Application Number / Rhif y Cais			
EN020015			
National Grid Drawing Reference / Cylfeirnod Lliniad National Grid			
DCO_E/AC/PS/02			
Scale / Graddfa	Sheet Size / Maint y Ddalen	Sheet / Dalen	Issue / Cyhoeddiad
1:2,500	A1	SHEET 2 OF 4	A

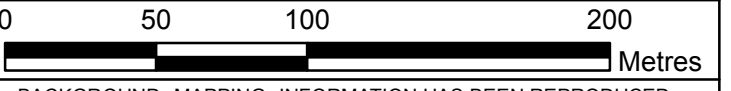


Gaerwen
↓



- Legend / Allwedd**
- LOCAL AUTHORITY BOUNDARY
 - ORDER LIMITS
 - SECTION BOUNDARY
 - ACCESS FROM PUBLIC HIGHWAY (NEW OR ALTERED)
 - NATIONAL CYCLE ROUTE
 - ISLE OF ANGLESEY COASTAL PATH (UNAFFECTED)
 - WALES COAST PATH (UNAFFECTED)
 - UNAFFECTED PUBLIC RIGHT OF WAY (WITH FOOTPATH REFERENCE)
 - PUBLIC RIGHTS OF WAY MANAGEMENT**
 - TEMPORARY STOPPED UP (MANAGED)
 - TEMPORARY STOPPED UP
 - TEMPORARY DIVERSION OF AFFECTED SECTION OF RIGHT OF WAY
 - STX.X = EXAMPLE REFERENCE FOR TEMPORARY STOPPED UP (MANAGED) SECTION OF RIGHT OF WAY
 - STX.X = EXAMPLE REFERENCE FOR TEMPORARY STOPPED UP SECTION OF RIGHT OF WAY
 - STX.X = EXAMPLE REFERENCE FOR TEMPORARY DIVERTED RIGHT OF WAY
 - STREET MANAGEMENT**
 - TEMPORARY STOPPED UP
 - TEMPORARY ROAD DIVERSION
 - STX.X = EXAMPLE STOPPED UP REFERENCE
 - DVX.X = EXAMPLE REFERENCE FOR ROAD DIVERSION

Notes / Nodiadau
 This drawing is scaled at paper size A1, therefore any prints taken at smaller sizes will affect accuracy of the measurement units and should not be scaled against.
 The OS Boundary Line (Local Authority Boundary) data has been mapped against the OS 1:10,000 Scale Raster mapping and therefore will not be accurate when displayed at a different scale.
 For more information see Plans Guidance Document 4.14.
 201032 - Example of Isle of Anglesey Public Right of Way reference.
 PROW Y Feirheil Rhif 22 - Example of Gwynedd Public Right of Way reference.
 NCR 566 - Example of National Cycle Route reference.
 This plan does not show stopping up and diversions of limited duration (e.g scaffolding, overhead line stringing, minor utility diversions and minor highways works).
 Coordinate System: British National Grid
 Sheet X Centroid Coordinate: 250823 Sheet Y Centroid Coordinate: 371658



BACKGROUND MAPPING INFORMATION HAS BEEN REPRODUCED FROM THE ORDNANCE SURVEY MAP BY PERMISSION OF ORDNANCE SURVEY ON BEHALF OF THE CONTROLLER OF HER MAJESTY'S STATIONERY OFFICE. © CROWN COPYRIGHT ORDNANCE SURVEY. NATIONAL GRID ELECTRICITY - 100024241. NATIONAL GRID GAS - 100024886.

Issue / Cyhoeddiad	Date / Dyddiad	Remarks / Sylwadau	Drawn / Tynnydd	Checked / Gwirnwyd	Approved / Cymroddwyd

Title / Teitl
 THE NATIONAL GRID (NORTH WALES CONNECTION PROJECT) ORDER ACCESS AND RIGHTS OF WAY PLAN REGULATION 5(2)(k) SECTION E, SHEET 4 OF 4 ISLE OF ANGLESEY COUNTY COUNCIL
 GORCHYMYN NATIONAL GRID (PROSIECT CYSYLLTIAD GOGLEDD CYMRU) CYNLLUN MYNEDIAD A HAWLIAU TRAMWY RHEOLIAD 5(2)(k) ADRAN E, DALEN 4 O 4 CYNGOR SIR YNYS MÔN

nationalgrid			
Application Number / Rhif y Cais: EN020015			
National Grid Drawing Reference / Cylfeirnod Lliniad National Grid: DCO_E/AC/PS/04			
Scale / Graddfa: 1:2,500	Sheet Size / Mairt y Ddalen: A1	Sheet / Dalen: SHEET 4 OF 4	Issue / Cyhoeddiad: A


DOCUMENT 4.5.F

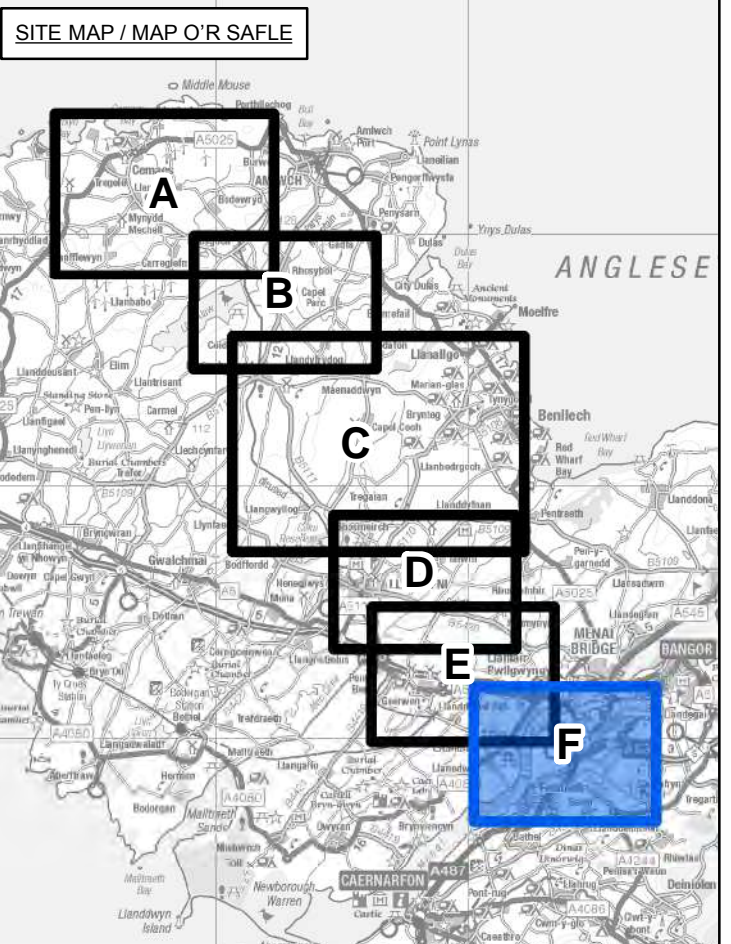
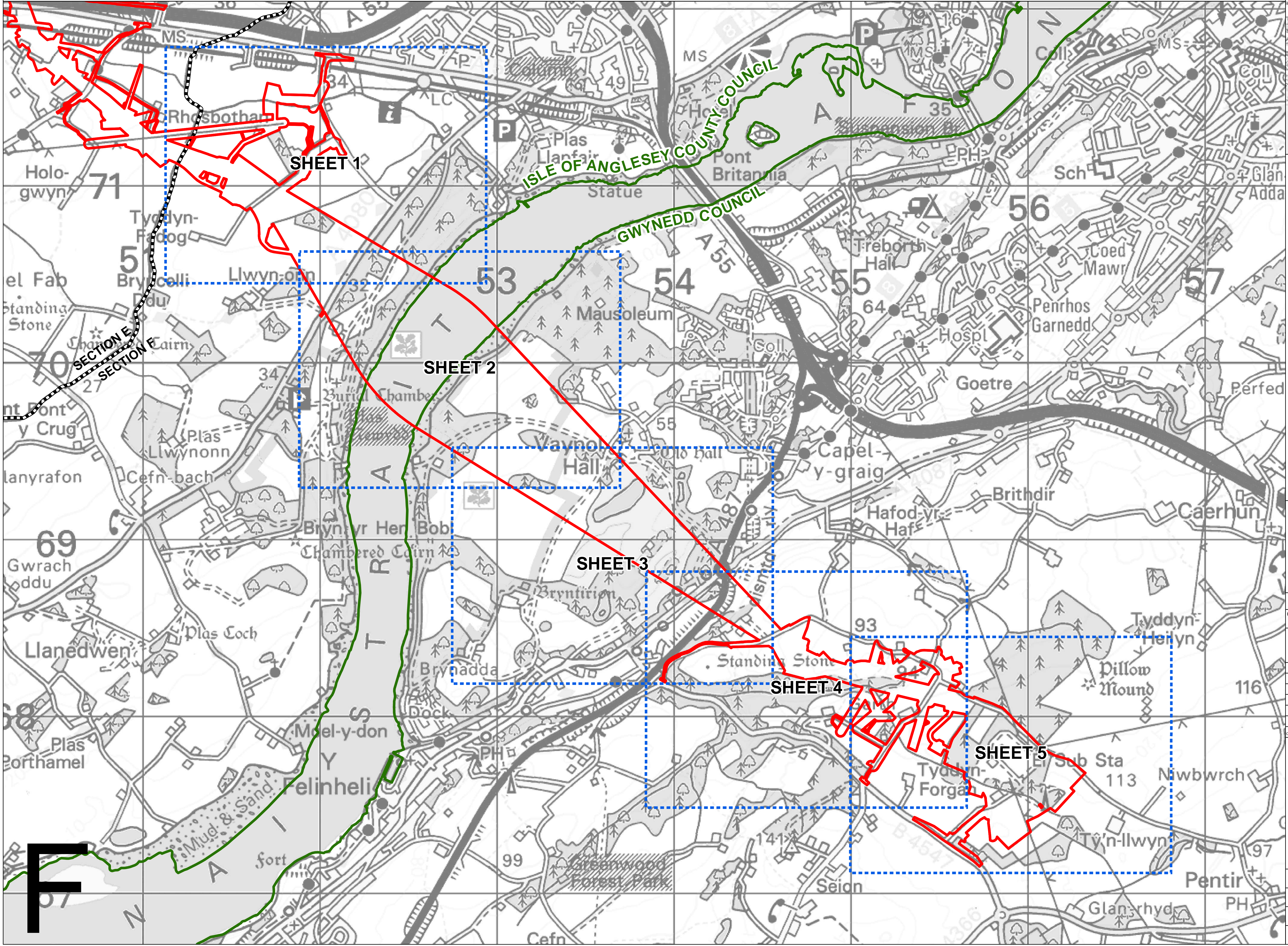
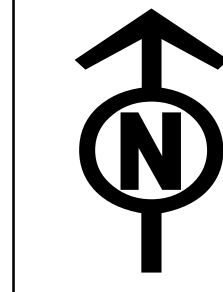
Access and Rights of Way Plans

Section F – Afon Braint to Pentir

National Grid (North Wales Connection Project)

*Regulation 5(2)(k) of the Infrastructure Planning
(Applications: Prescribed Forms and Procedure) Regulations 2009*





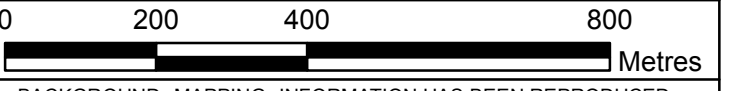
- Legend / Allwedd**
- LOCAL AUTHORITY BOUNDARY
 - ORDER LIMITS
 - SECTION BOUNDARY
 - SHEET INDEX

Notes / Nodiadau

This drawing is scaled at paper size A1, therefore any prints taken at smaller sizes will affect accuracy of the measurement units and should not be scaled against.

The OS Boundary Line (Local Authority Boundary) data has been mapped against the OS 1:10,000 Scale Raster mapping and therefore will not be accurate when displayed at a different scale.

Coordinate System: British National Grid
 Sheet X Centroid Coordinate: 253833 Sheet Y Centroid Coordinate: 369177



BACKGROUND MAPPING INFORMATION HAS BEEN REPRODUCED FROM THE ORDNANCE SURVEY MAP BY PERMISSION OF ORDNANCE SURVEY ON BEHALF OF THE CONTROLLER OF HER MAJESTY'S STATIONERY OFFICE. © CROWN COPYRIGHT ORDNANCE SURVEY. NATIONAL GRID ELECTRICITY - 100024241. NATIONAL GRID GAS - 100024286.

Issue / Cychwedd	Date / Dyddiad	Remarks / Sylweddau	Drawn / Tynnydd	Checked / Gwirio	Approved / Cymroddiad

Title / Teitl

THE NATIONAL GRID (NORTH WALES CONNECTION PROJECT) ORDER ACCESS AND RIGHTS OF WAY KEY PLAN REGULATION 5(2)(k) SECTION F ISLE OF ANGLESEY COUNTY COUNCIL AND GWYNEDD COUNCIL

GORCHYMYN NATIONAL GRID (PROSIECT CYSYLLTIAD GOGLEDD CYMRU) PRIF GYNLLUN MYNEDIAD A HAWLIAU TRAMWY RHEOLIAD 5(2)(k) ADRAN F CYNGOR SIR YNYS MÔN A CHYNGOR GWYNEDD

nationalgrid

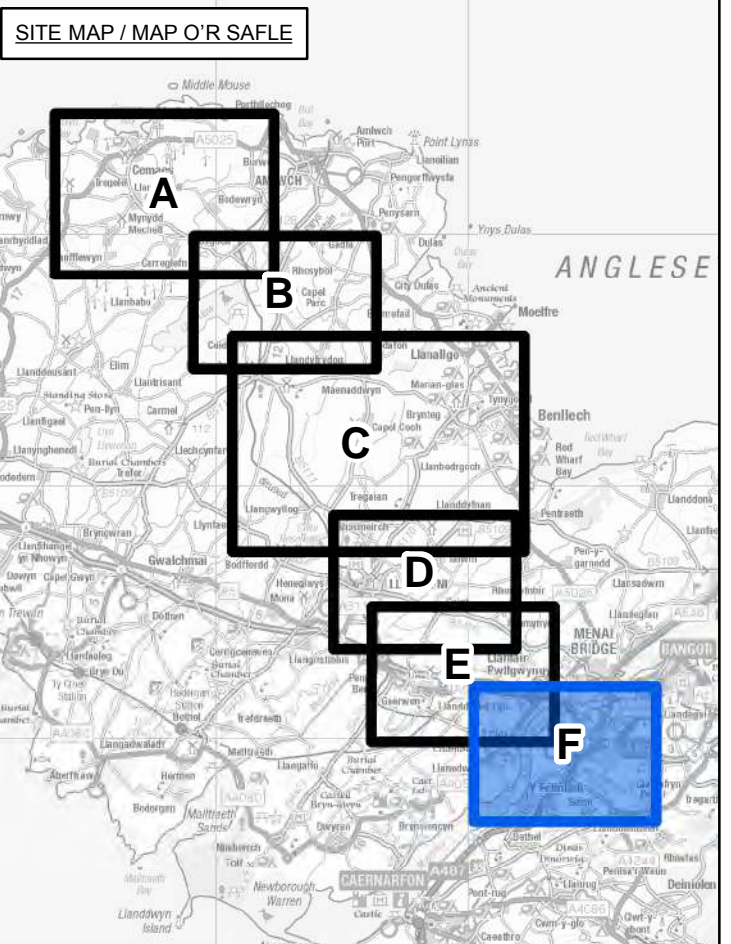
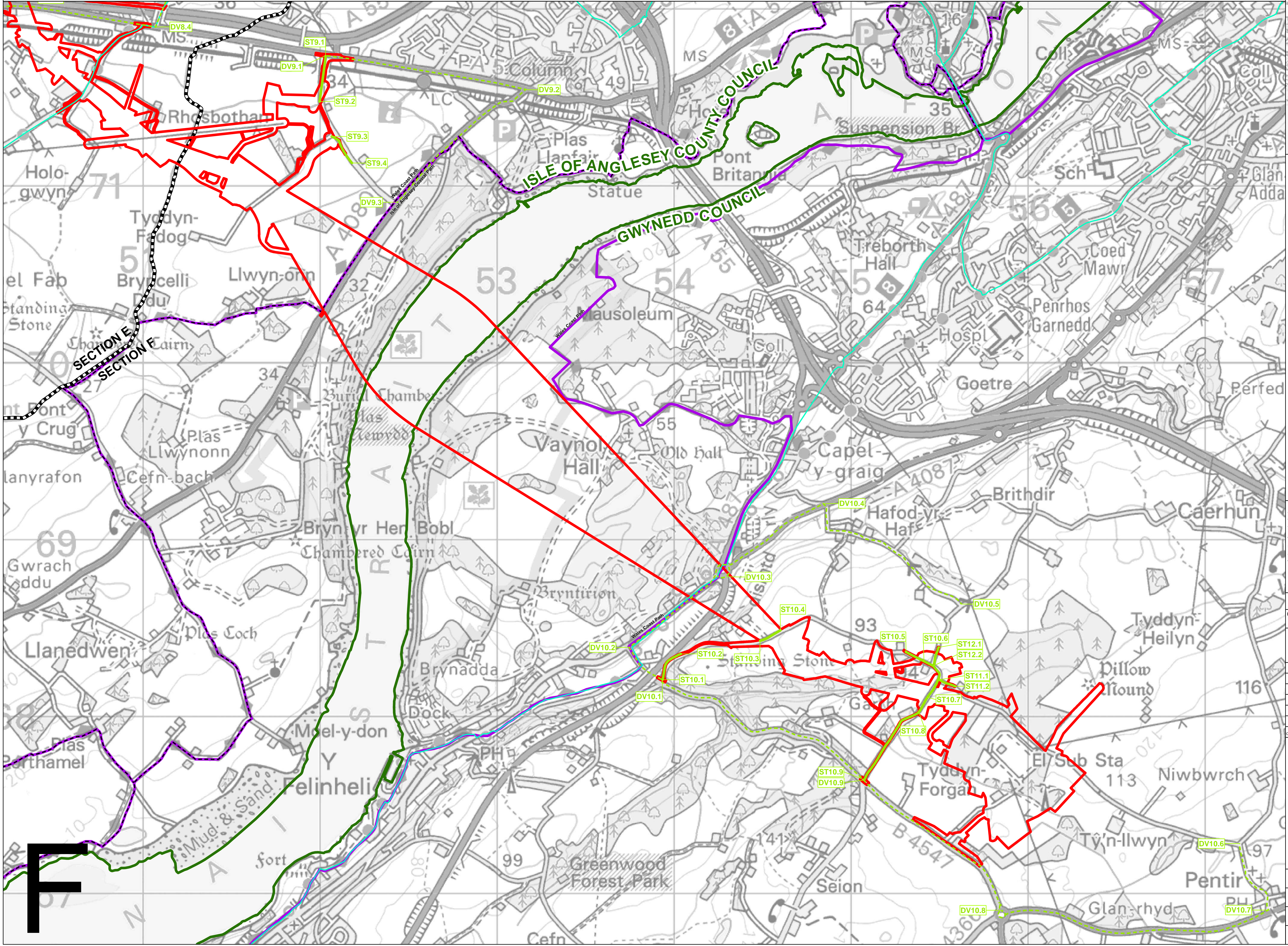
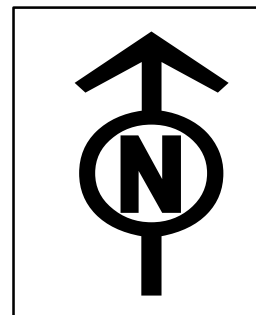
Application Number / Rhif y Cais: EN20015

National Grid Drawing Reference / Cyfeirnod Lluniad National Grid: DCO_F/JACKP/01

Scale / Graddfa	Sheet Size / Menter y Ddiagram	Sheet / Ddiagram	Issue / Cychwedd
1:10,000	A1	SHEET 1 OF 1	A

THE NATIONAL GRID (NORTH WALES CONNECTION PROJECT) ORDER
 ACCESS AND RIGHTS OF WAY KEY PLAN WITH DETAILS
 REGULATION 5(2)(k)
 SECTION F
 ISLE OF ANGLESEY COUNTY COUNCIL AND GWYNEDD COUNCIL

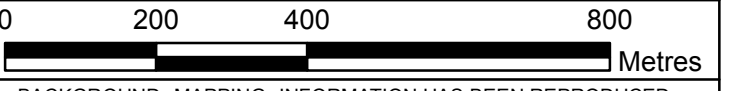
GORCHYMYN NATIONAL GRID (PROSIECT CYSYLLTIAD GOGLEDD CYMRU)
 PRIF GYNLLUN MYNEDIAD A HAWLIAU TRAMWY GYDA MANYLION
 RHEOLIAD 5(2)(k)
 ADRAN F
 CYNGOR SIR YNYS MÔN A CHYNGOR GWYNEDD



- Legend / Allwedd**
- LOCAL AUTHORITY BOUNDARY
 - ORDER LIMITS
 - SECTION BOUNDARY
 - NATIONAL CYCLE ROUTE
 - ISLE OF ANGLESEY COASTAL PATH (UNAFFECTED)
 - WALES COAST PATH (UNAFFECTED)
 - TEMPORARY STOPPED UP
 - TEMPORARY ROAD DIVERSION
 - STX.X = EXAMPLE TEMPORARY STOPPED UP REFERENCE
 - DVX.X = EXAMPLE REFERENCE FOR ROAD DIVERSION

Notes / Nodiadau
 This drawing is scaled at paper size A1, therefore any prints taken at smaller sizes will affect accuracy of the measurement units and should not be scaled against.
 The OS Boundary Line (Local Authority Boundary) data has been mapped against the OS 1:10,000 Scale Raster mapping and therefore will not be accurate when displayed at a different scale.
 For more information see Plans Guidance Document 4.14.
 This plan does not show stopping up and diversions of limited duration (e.g. scaffolding, overhead line stringing, minor utility diversions and minor highways works).

Coordinate System: British National Grid
 Sheet X Centroid Coordinate: 253833 Sheet Y Centroid Coordinate: 369177



BACKGROUND MAPPING INFORMATION HAS BEEN REPRODUCED FROM THE ORDNANCE SURVEY MAP BY PERMISSION OF ORDNANCE SURVEY ON BEHALF OF THE CONTROLLER OF HER MAJESTY'S STATIONERY OFFICE. © CROWN COPYRIGHT ORDNANCE SURVEY, NATIONAL GRID ELECTRICITY - 100024241, NATIONAL GRID GAS - 100024286.

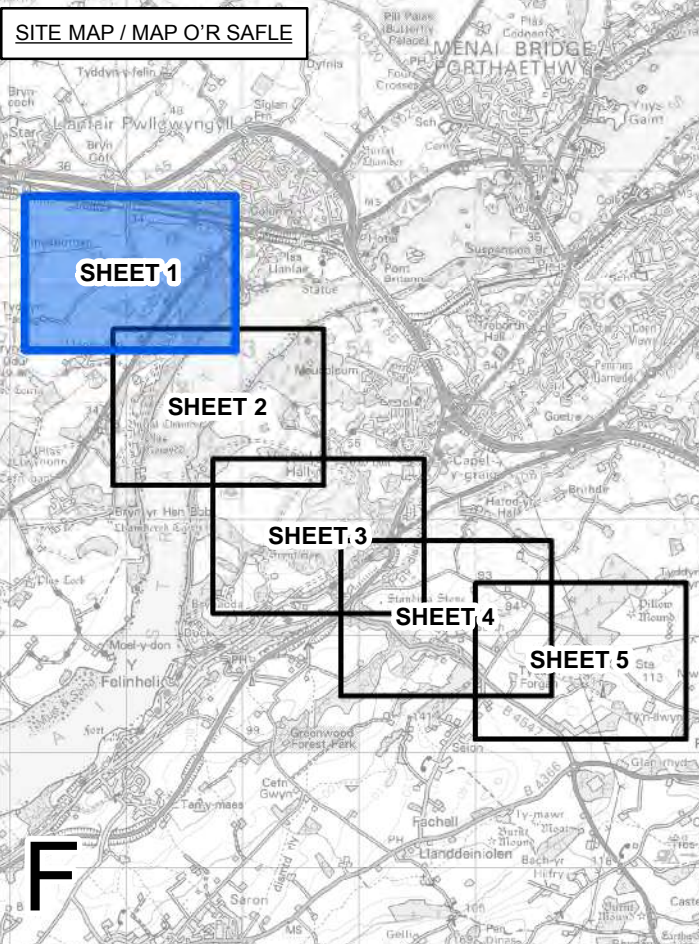
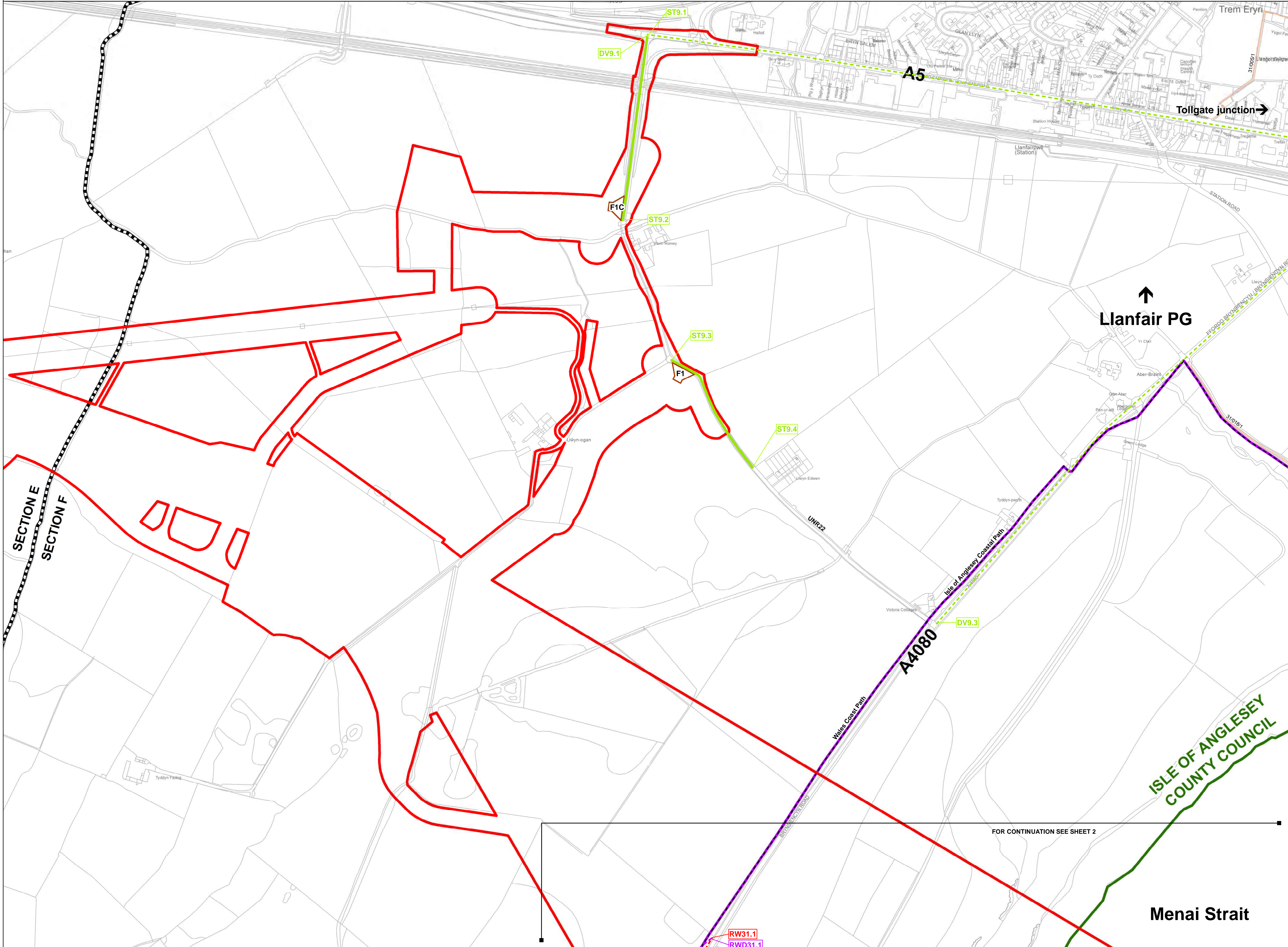
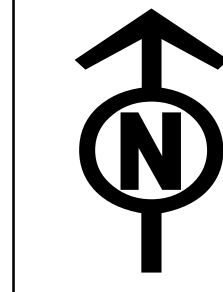
Issue / Cyhoeddiad	Date / Dyddiad	Remarks / Sylweddau	Drawn / Tynnydd	Checked / Gwirnydd	Approved / Cymroddwyd

Title / Teitl
 THE NATIONAL GRID
 (NORTH WALES CONNECTION PROJECT) ORDER
 ACCESS AND RIGHTS OF WAY KEY PLAN WITH
 DETAILS
 REGULATION 5(2)(K)
 SECTION F
 ISLE OF ANGLESEY COUNTY COUNCIL AND
 GWYNEDD COUNCIL
 GORCHYMYN NATIONAL GRID
 (PROSIECT CYSYLLTIAD GOGLEDD CYMRU)
 PRIF GYNLLUN MYNEDIAD A HAWLIAU TRAMWY GYDA
 MANYLION
 RHEOLIAD 5(2)(K)
 ADRAN F
 CYNGOR SIR YNYS MÔN A CHYNGOR GWYNEDD

nationalgrid
 Application Number / Rhif y Cais
 EN020015

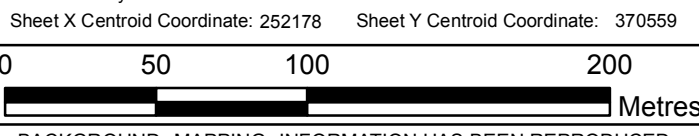
National Grid Drawing Reference / Cyfeirnod Lluniad National Grid
 DCO_F/ACKPD/01

Scale / Graddfa	Sheet Size / Menter y Ddalen	Sheet / Dalen	Issue / Cyhoeddiad
1:10,000	A1	SHEET 1 OF 1	A



- Legend / Allwedd**
- LOCAL AUTHORITY BOUNDARY
 - ORDER LIMITS
 - SECTION BOUNDARY
 - ACCESS FROM PUBLIC HIGHWAY (NEW OR ALTERED)
 - NATIONAL CYCLE ROUTE
 - ISLE OF ANGLESEY COASTAL PATH (UNAFFECTED)
 - WALES COAST PATH (UNAFFECTED)
 - UNAFFECTED PUBLIC RIGHT OF WAY (WITH FOOTPATH REFERENCE)
 - PUBLIC RIGHTS OF WAY MANAGEMENT
 - TEMPORARY STOPPED UP (MANAGED)
 - TEMPORARY STOPPED UP
 - TEMPORARY DIVERSION OF AFFECTED SECTION OF RIGHT OF WAY
 - RWX = EXAMPLE REFERENCE FOR TEMPORARY STOPPED UP (MANAGED) SECTION OF RIGHT OF WAY
 - RWX = EXAMPLE REFERENCE FOR TEMPORARY STOPPED UP SECTION OF RIGHT OF WAY
 - RWX = EXAMPLE REFERENCE FOR DIVERTED RIGHT OF WAY
 - STREET MANAGEMENT
 - TEMPORARY STOPPED UP
 - TEMPORARY ROAD DIVERSION
 - STX = EXAMPLE STOPPED UP REFERENCE
 - DVX = EXAMPLE REFERENCE FOR ROAD DIVERSION

Notes / Nodiadau
 This drawing is scaled at paper size A1, therefore any prints taken at smaller sizes will affect accuracy of the measurement units and should not be scaled against.
 The OS Boundary Line (Local Authority Boundary) data has been mapped against the OS 1:10,000 Scale Raster mapping and therefore will not be accurate when displayed at a different scale.
 For more information see Plans Guidance Document 4.14.
 20/03/2 - Example of Isle of Anglesey Public Right of Way reference.
 PROW Y Feirneil Rhif 22 - Example of Gwynedd Public Right of Way reference.
 NCR 566 - Example of National Cycle Route reference.
 This plan does not show stopping up and diversions of limited duration (e.g scaffolding, overhead line stringing, minor utility diversions and minor highways works).

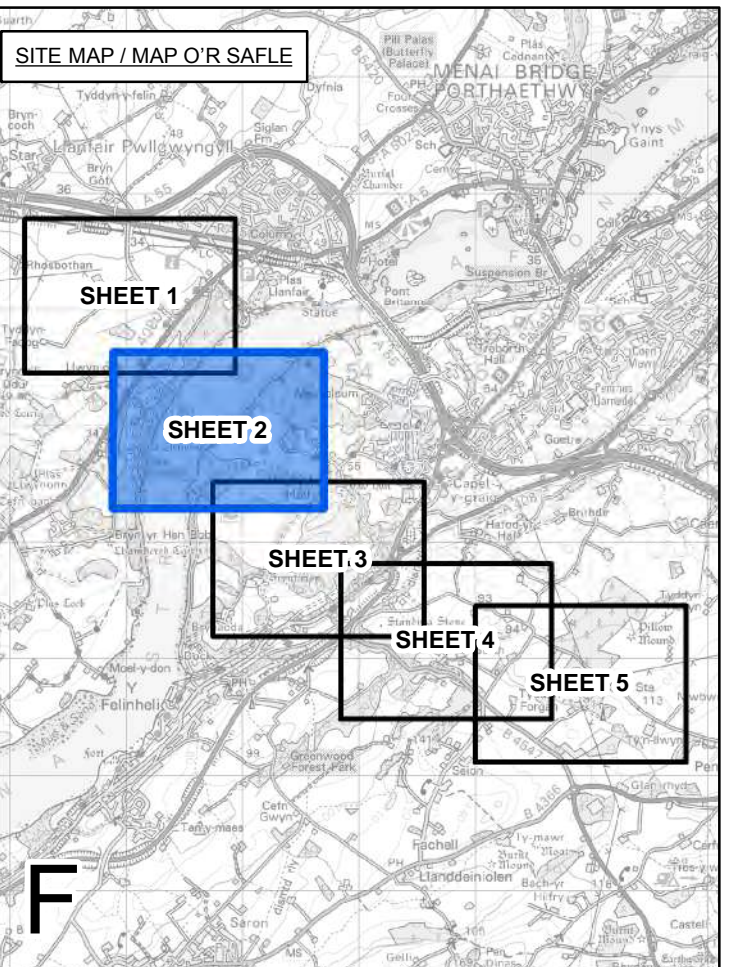
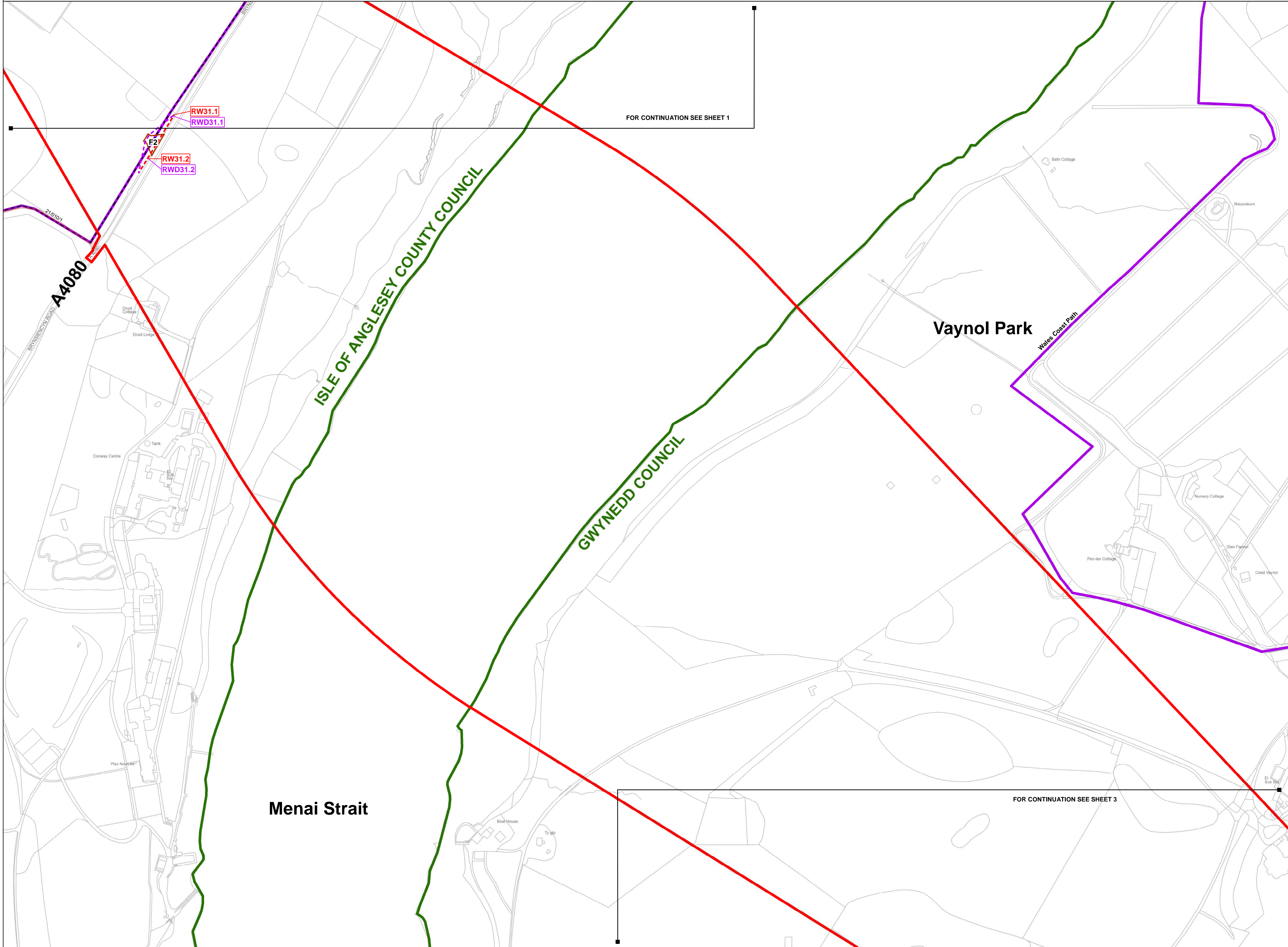
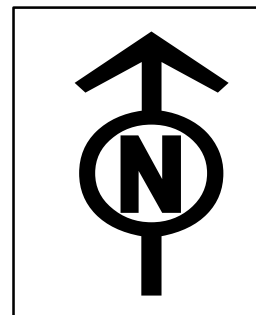


BACKGROUND MAPPING INFORMATION HAS BEEN REPRODUCED FROM THE ORDNANCE SURVEY MAP BY PERMISSION OF ORDNANCE SURVEY ON BEHALF OF THE CONTROLLER OF HER MAJESTY'S STATIONERY OFFICE. © CROWN COPYRIGHT ORDNANCE SURVEY. NATIONAL GRID ELECTRICITY - 100024241. NATIONAL GRID GAS - 100024886.

Issue / Cyhoeddiad	Date / Dyddiad	Remarks / Sylwadau	Drawn / Tynnydd	Checked / Gwirnwyd	Approved / Cymrwyddwyd

Title / Teitl
 THE NATIONAL GRID (NORTH WALES CONNECTION PROJECT) ORDER
 ACCESS AND RIGHTS OF WAY PLAN
 REGULATION 5(2)(k)
 SECTION F, SHEET 1 OF 5
 ISLE OF ANGLESEY COUNTY COUNCIL
 GORCHYMYN NATIONAL GRID (PROSIECT CYSYLLTIAD GOGLEDD CYMRU)
 CYNLLUN MYNEDIAD A HAWLIAU TRAMWY
 RHEOLIAD 5(2)(k)
 ADRAN F, DALEN 1 O 5
 CYNGOR SIR YNYS MÔN

nationalgrid			
Application Number / Rhif y Cais: EN020015			
National Grid Drawing Reference / Cylfeirnod Lliniad National Grid: DCO_F/AC/PS/01			
Scale / Graddfa: 1:2,500	Sheet Size / Maint y Ddalen: A1	Sheet / Dalen: SHEET 1 OF 5	Issue / Cyhoeddiad: A



Legend / Allwedd

- LOCAL AUTHORITY BOUNDARY
- ORDER LIMITS
- SECTION BOUNDARY
- ACCESS FROM PUBLIC HIGHWAY (NEW OR ALTERED)
- NATIONAL CYCLE ROUTE
- ISLE OF ANGLESEY COASTAL PATH (UNAFFECTED)
- WALES COAST PATH (UNAFFECTED)
- UNAFFECTED PUBLIC RIGHT OF WAY (WITH FOOTPATH REERENCE)
- PUBLIC RIGHTS OF WAY MANAGEMENT
 - TEMPORARY STOPPED UP (MANAGED)
 - TEMPORARY STOPPED UP
 - TEMPORARY DIVERSION OF AFFECTED SECTION OF RIGHT OF WAY
- EXAMPLE REFERENCE FOR TEMPORARY STOPPED UP (MANAGED) SECTION OF RIGHT OF WAY (RWX)
- EXAMPLE REFERENCE FOR TEMPORARY STOPPED UP SECTION OF RIGHT OF WAY (RWX)
- EXAMPLE REFERENCE FOR DIVERTED RIGHT OF WAY (RWX)
- STREET MANAGEMENT
 - TEMPORARY STOPPED UP
 - TEMPORARY ROAD DIVERSION
 - EXAMPLE STOPPED UP REFERENCE (STX)
 - EXAMPLE REFERENCE FOR ROAD DIVERSION (DVX)

Notes / Nodiadau

This drawing is scaled at paper size A1, therefore any prints taken at smaller sizes will affect accuracy of the measurement units and should not be scaled against.

The OS Boundary Line (Local Authority Boundary) data has been mapped against the OS 1:10,000 Scale Raster mapping and therefore will not be accurate when displayed at a different scale.

For more information see Plans Guidance Document 4.14.

20/0032 - Example of Isle of Anglesey Public Right of Way reference.
 PROW Y Feirneil Rhif 22 - Example of Gwynedd Public Right of Way reference.
 NCR 566 - Example of National Cycle Route reference.

This plan does not show stopping up and diversions of limited duration (e.g scaffolding, overhead line stringing, minor utility diversions and minor highways works).

Coordinate System: British National Grid
 Sheet X Centroid Coordinate: 252870 Sheet Y Centroid Coordinate: 369698

0	50	100	200
Metres			

BACKGROUND MAPPING INFORMATION HAS BEEN REPRODUCED FROM THE ORDNANCE SURVEY MAP BY PERMISSION OF ORDNANCE SURVEY ON BEHALF OF THE CONTROLLER OF HER MAJESTY'S STATIONERY OFFICE. © CROWN COPYRIGHT ORDNANCE SURVEY. NATIONAL GRID ELECTRICITY - 100024241. NATIONAL GRID GAS - 100024886.

A	FOR DCO SUBMISSION	JF	KG	GDS
Issued / Cyhoeddiad	Date / Dyddiad	Remarks / Sylwadau	Drawn / Tynwyd	Checked / Gwirwyd

Title / Teitl

THE NATIONAL GRID (NORTH WALES CONNECTION PROJECT) ORDER
 ACCESS AND RIGHTS OF WAY PLAN
 REGULATION 5(2)(k)
 SECTION F, SHEET 2 OF 5
 ISLE OF ANGLESEY COUNTY COUNCIL AND GWYNEDD COUNCIL

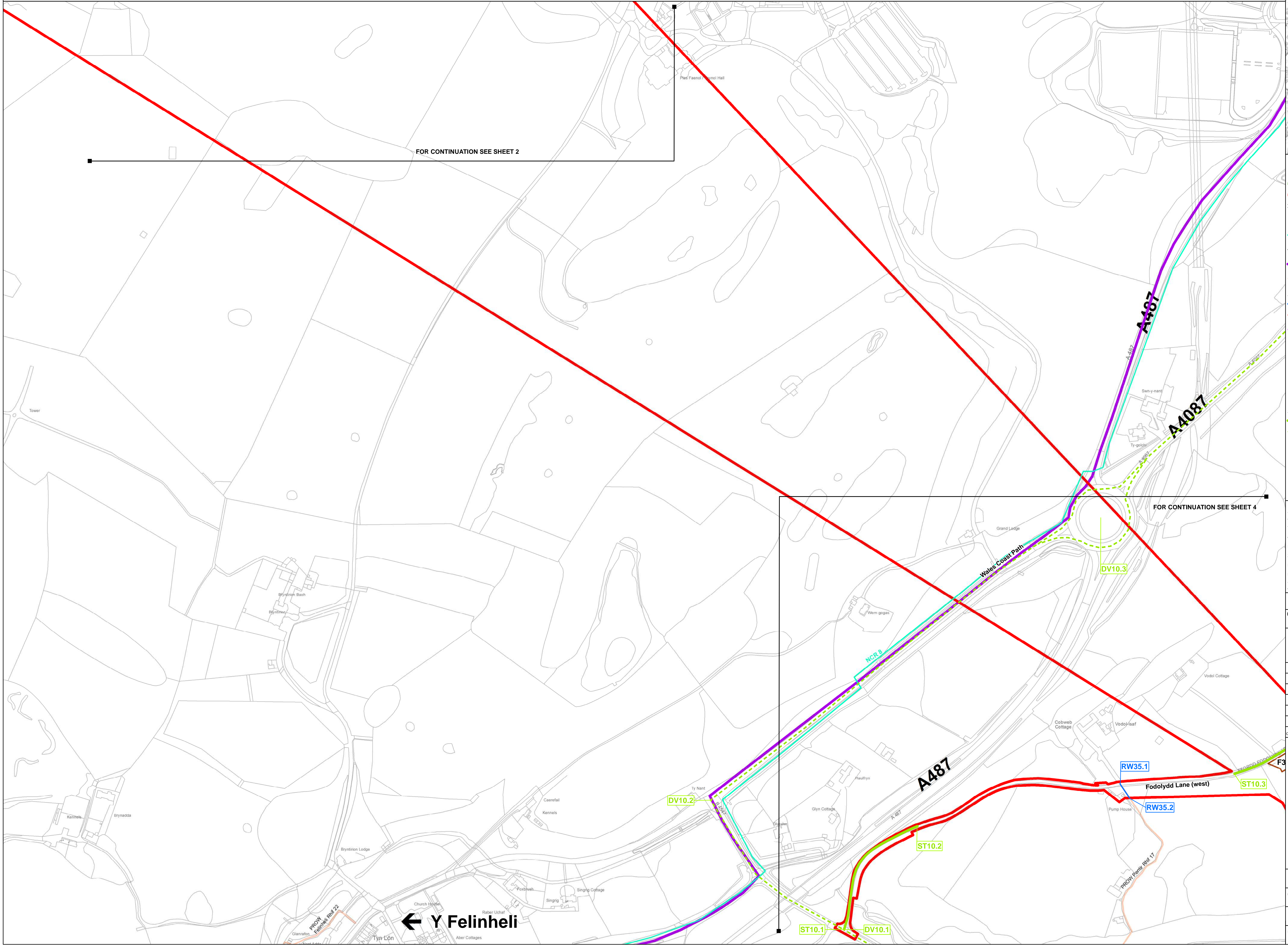
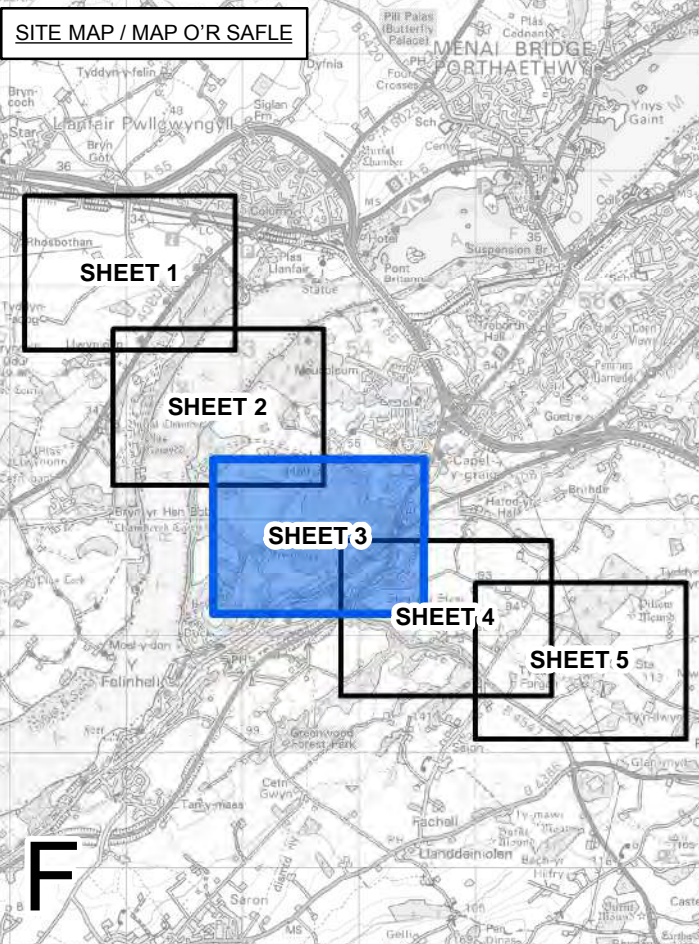
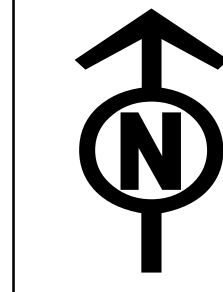
GORCHYMYN NATIONAL GRID (PROSIECT CYSYLLTIAD GOGLEDD CYMRU)
 CYNLLUN MYNEDIAD A HAWLIAU TRAMWY
 RHEOLIAD 5(2)(k)
 ADRAN F, DALEN 2 O 5
 CYNGOR SIR YNYS MÔN A CYNGOR GWYNEDD

nationalgrid

Application Number / Rhif y Cais: EN020015

National Grid Drawing Reference / Cylfeirnod Luniad National Grid: DCO_F/AC/PS/02

Scale / Graddfa: 1:2,500	Sheet Size / Maint y Ddalen: A1	Sheet / Dalen: SHEET 2 OF 5	Issue / Cyhoeddiad: A
--------------------------	---------------------------------	-----------------------------	-----------------------



Legend / Allwedd

- LOCAL AUTHORITY BOUNDARY
- ORDER LIMITS
- SECTION BOUNDARY
- ACCESS FROM PUBLIC HIGHWAY (NEW OR ALTERED)
- NATIONAL CYCLE ROUTE
- ISLE OF ANGLESEY COASTAL PATH (UNAFFECTED)
- WALES COAST PATH (UNAFFECTED)
- UNAFFECTED PUBLIC RIGHT OF WAY (WITH FOOTPATH REFERENCE)

PUBLIC RIGHTS OF WAY MANAGEMENT

- TEMPORARY STOPPED UP (MANAGED)
- TEMPORARY STOPPED UP
- TEMPORARY DIVERSION OF AFFECTED SECTION OF RIGHT OF WAY

EXAMPLE REFERENCES

- [RWXX] = EXAMPLE REFERENCE FOR TEMPORARY STOPPED UP (MANAGED) SECTION OF RIGHT OF WAY
- [RWXX] = EXAMPLE REFERENCE FOR TEMPORARY STOPPED UP SECTION OF RIGHT OF WAY
- [RWXX] = EXAMPLE REFERENCE FOR DIVERTED RIGHT OF WAY

STREET MANAGEMENT

- TEMPORARY STOPPED UP
- TEMPORARY ROAD DIVERSION

EXAMPLE REFERENCES

- [STXX] = EXAMPLE STOPPED UP REFERENCE
- [DVXX] = EXAMPLE REFERENCE FOR ROAD DIVERSION

Notes / Nodiadau

This drawing is scaled at paper size A1, therefore any prints taken at smaller sizes will affect accuracy of the measurement units and should not be scaled against.

The OS Boundary Line (Local Authority Boundary) data has been mapped against the OS 1:10,000 Scale Raster mapping and therefore will not be accurate when displayed at a different scale.

For more information see Plans Guidance Document 4.14.

20/03/2 - Example of Isle of Anglesey Public Right of Way reference.

PROW Y Feirneil Rhif 22 - Example of Gwynedd Public Right of Way reference.

NCR 566 - Example of National Cycle Route reference.

This plan does not show stopping up and diversions of limited duration (e.g scaffolding, overhead line stringing, minor utility diversions and minor highways works).

Coordinate System: British National Grid
 Sheet X Centroid Coordinate: 254192 Sheet Y Centroid Coordinate: 368729

0	50	100	200
Metres			

Title / Teitl

THE NATIONAL GRID
 (NORTH WALES CONNECTION PROJECT) ORDER
 ACCESS AND RIGHTS OF WAY PLAN
 REGULATION 5(2)(k)
 SECTION F, SHEET 3 OF 5
 GWYNEDD COUNCIL

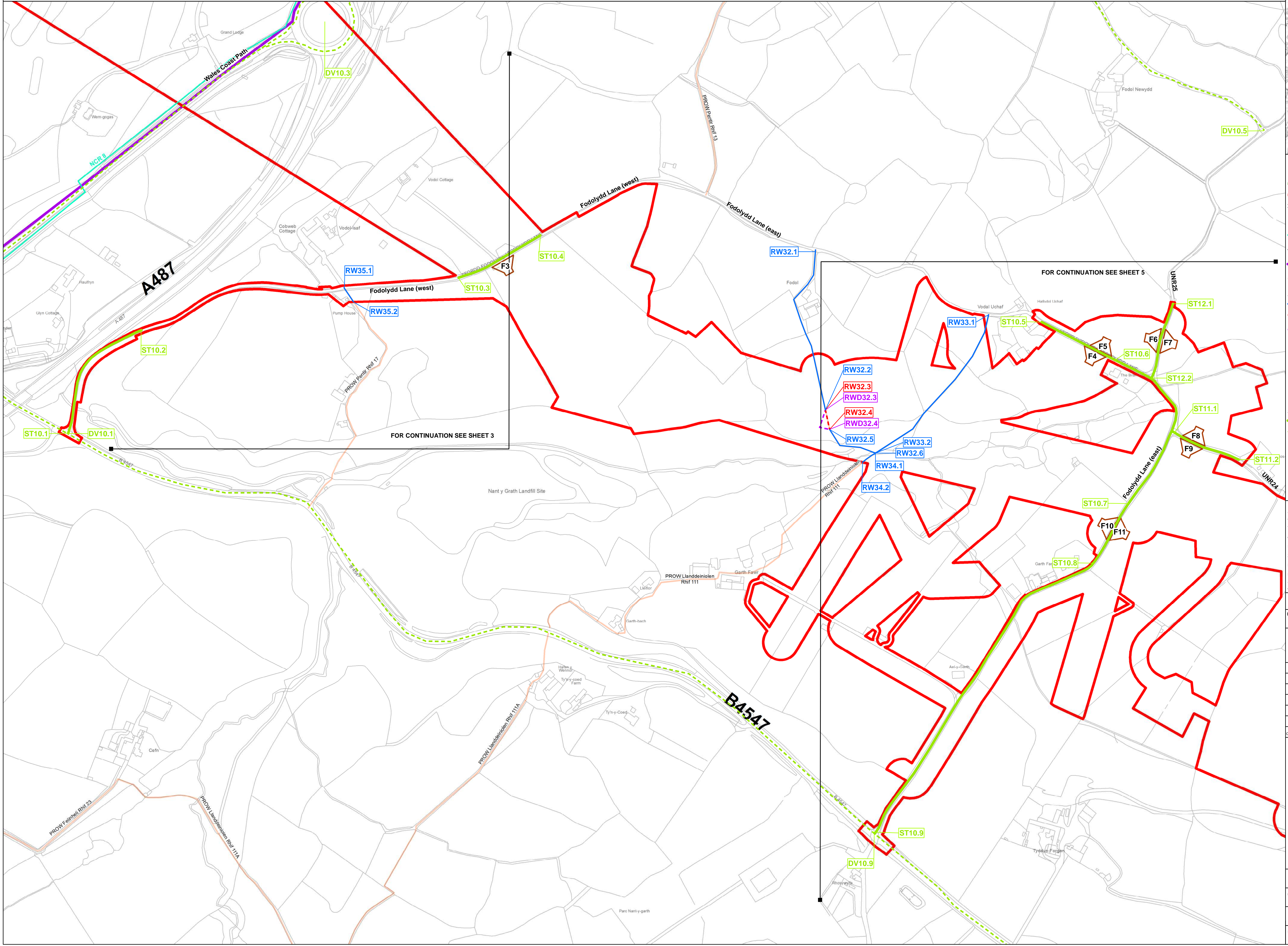
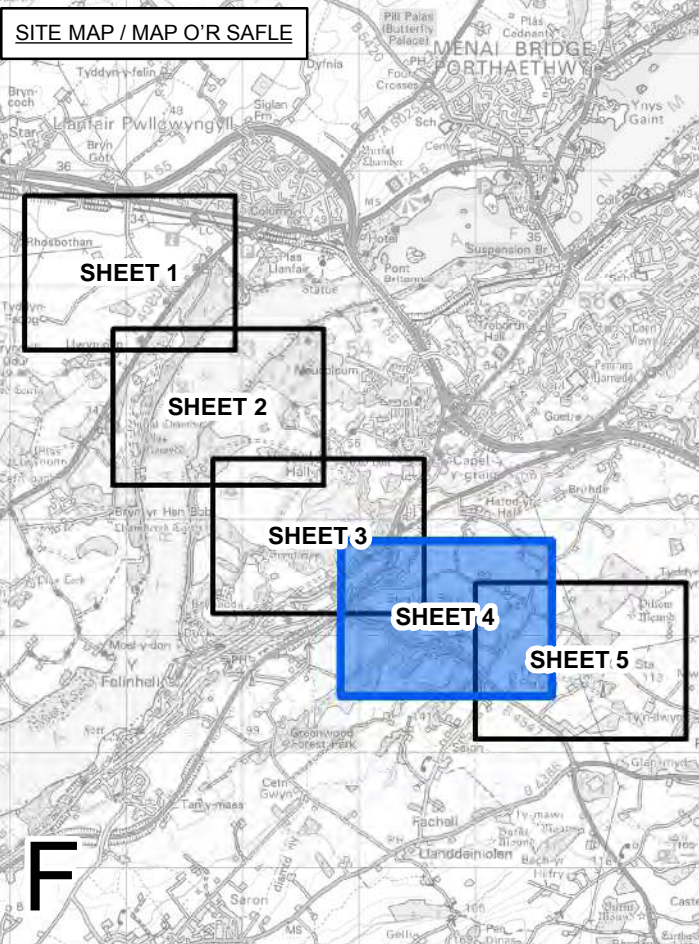
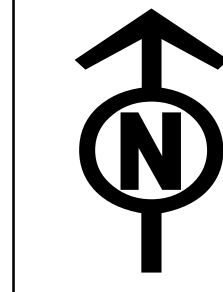
GORCHYMYN NATIONAL GRID
 (PROSIECT CYSYLLTIAD GOGLEDD CYMRU)
 CYNLLUN MYNEDIAD A HAWLIAU TRAMWY
 RHEOLIAD 5(2)(k)
 ADRAN F, DALEN 3 O 5
 CYNGOR GWYNEDD

nationalgrid

Application Number / Rhif y Cais: EN020015

National Grid Drawing Reference / Cyfeirnod Lliniad National Grid: DCO_F/AC/PS/03

Scale / Graddfa: 1:2,500	Sheet Size / Maint y Ddalen: A1	Sheet / Dalen: SHEET 3 OF 5	Issue / Cyfnewid: A
--------------------------	---------------------------------	-----------------------------	---------------------



Legend / Allwedd

- LOCAL AUTHORITY BOUNDARY
- ORDER LIMITS
- SECTION BOUNDARY
- ACCESS FROM PUBLIC HIGHWAY (NEW OR ALTERED)
- NATIONAL CYCLE ROUTE
- ISLE OF ANGLESEY COASTAL PATH (UNAFFECTED)
- WALES COAST PATH (UNAFFECTED)
- UNAFFECTED PUBLIC RIGHT OF WAY (WITH FOOTPATH REFERENCE)

PUBLIC RIGHTS OF WAY MANAGEMENT

- TEMPORARY STOPPED UP (MANAGED)
- TEMPORARY STOPPED UP
- TEMPORARY DIVERSION OF AFFECTED SECTION OF RIGHT OF WAY

EXAMPLE REFERENCES

- RWx.x = EXAMPLE REFERENCE FOR TEMPORARY STOPPED UP (MANAGED) SECTION OF RIGHT OF WAY
- RWx.x = EXAMPLE REFERENCE FOR TEMPORARY STOPPED UP SECTION OF RIGHT OF WAY
- RWx.x = EXAMPLE REFERENCE FOR DIVERTED RIGHT OF WAY

STREET MANAGEMENT

- TEMPORARY STOPPED UP
- TEMPORARY ROAD DIVERSION

EXAMPLE REFERENCES

- STx.x = EXAMPLE STOPPED UP REFERENCE
- DVx.x = EXAMPLE REFERENCE FOR ROAD DIVERSION

Notes / Nodiadau

This drawing is scaled at paper size A1, therefore any prints taken at smaller sizes will affect accuracy of the measurement units and should not be scaled against.

The OS Boundary Line (Local Authority Boundary) data has been mapped against the OS 1:10,000 Scale Raster mapping and therefore will not be accurate when displayed at a different scale.

For more information see Plans Guidance Document 4.14.

20/03/22 - Example of Isle of Anglesey Public Right of Way reference.

PROW Y Feirneil Rhif 22 - Example of Gwynedd Public Right of Way reference.

NCR 566 - Example of National Cycle Route reference.

This plan does not show stopping up and diversions of limited duration (e.g. scaffolding, overhead line stringing, minor utility diversions and minor highways works).

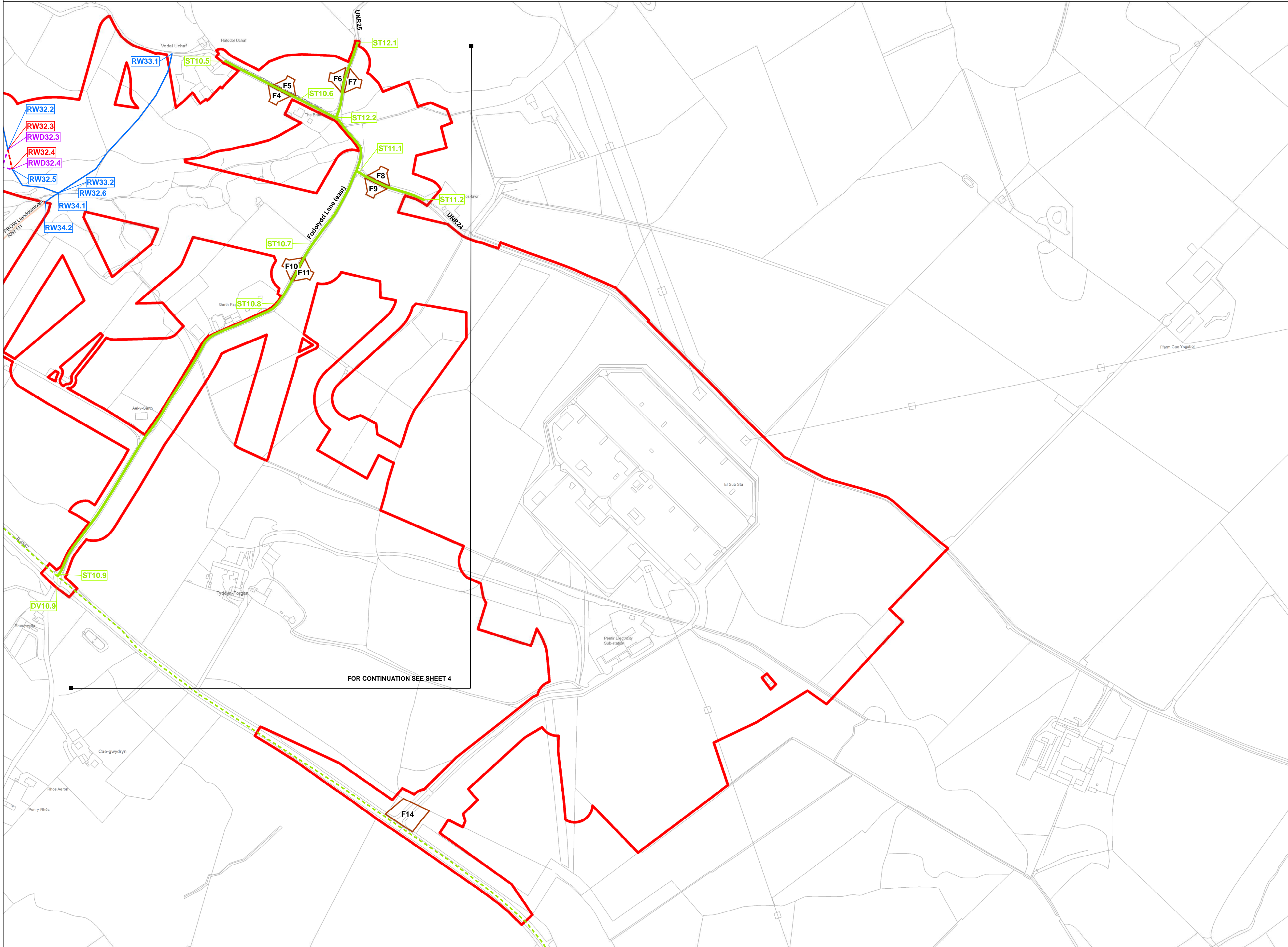
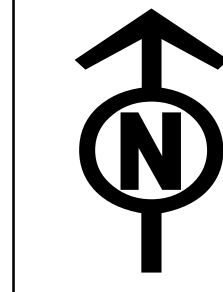
Coordinate System: British National Grid
 Sheet X Centroid Coordinate: 255673 Sheet Y Centroid Coordinate: 367785

Background Mapping Information					
BACKGROUND MAPPING INFORMATION HAS BEEN REPRODUCED FROM THE ORDNANCE SURVEY MAP BY PERMISSION OF ORDNANCE SURVEY ON BEHALF OF THE CONTROLLER OF HER MAJESTY'S STATIONERY OFFICE. © CROWN COPYRIGHT ORDNANCE SURVEY. NATIONAL GRID ELECTRICITY - 100024241. NATIONAL GRID GAS - 100024886.					

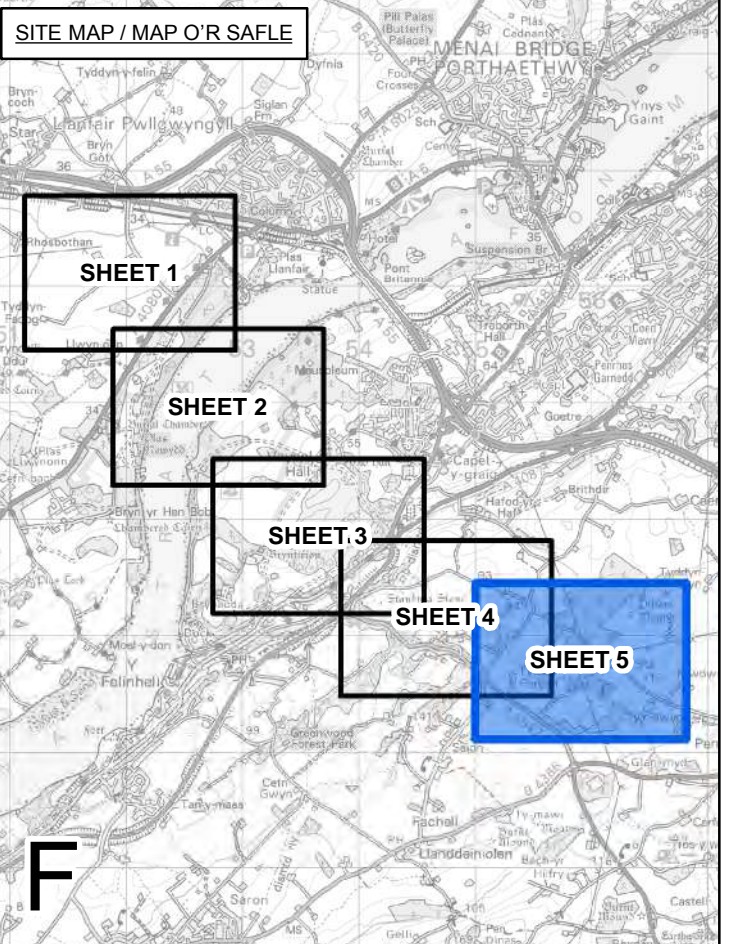
Title / Teitl					
THE NATIONAL GRID (NORTH WALES CONNECTION PROJECT) ORDER ACCESS AND RIGHTS OF WAY PLAN REGULATION 5(2)(k) SECTION F, SHEET 4 OF 5 GWYNEDD COUNCIL					
GORCHYMYN NATIONAL GRID (PROSIECT CYSYLLTIAD GOGLEDD CYMRU) CYNLLUN MYNEDIAD A HAWLIAU TRAMWY RHEOLIAD 5(2)(k) ADРАН F, DALEN 4 O 5 CYNGOR GWYNEDD					
nationalgrid					
Application Number / Rhif y Cais: EN020015					
National Grid Drawing Reference / Cyfeirnod Luniad National Grid: DCO_F/AC/PS/04					
Scale / Graddfa: 1:2,500	Sheet Size / Maint y Ddalen: A1	Sheet / Dalen: SHEET 4 OF 5	Issue / Cyhoeddiad: A		

THE NATIONAL GRID (NORTH WALES CONNECTION PROJECT) ORDER
ACCESS AND RIGHTS OF WAY PLAN
REGULATION 5(2)(k)
SECTION F, SHEET 5 OF 5
GWYNEDD COUNCIL

GORCHYMYN NATIONAL GRID (PROSIECT CYSYLLTIAD GOGLEDD CYMRU)
CYNLLUN MYNEDIAD A HAWLIAU TRAMWY
RHEOLIAD 5(2)(k)
ADRAN F, DALEN 5 O 5
CYNGOR GWYNEDD



FOR CONTINUATION SEE SHEET 4



- Legend / Allwedd**
- LOCAL AUTHORITY BOUNDARY
 - ORDER LIMITS
 - SECTION BOUNDARY
 - ACCESS FROM PUBLIC HIGHWAY (NEW OR ALTERED)
 - NATIONAL CYCLE ROUTE
 - ISLE OF ANGLESEY COASTAL PATH (UNAFFECTED)
 - WALES COAST PATH (UNAFFECTED)
 - UNAFFECTED PUBLIC RIGHT OF WAY (WITH FOOTPATH REFERENCE)
- PUBLIC RIGHTS OF WAY MANAGEMENT**
- TEMPORARY STOPPED UP (MANAGED)
 - TEMPORARY STOPPED UP
 - TEMPORARY DIVERSION OF AFFECTED SECTION OF RIGHT OF WAY
- EXAMPLE REFERENCES**
- RWX = EXAMPLE REFERENCE FOR TEMPORARY STOPPED UP (MANAGED) SECTION OF RIGHT OF WAY
 - RWX = EXAMPLE REFERENCE FOR TEMPORARY STOPPED UP SECTION OF RIGHT OF WAY
 - RWX = EXAMPLE REFERENCE FOR DIVERTED RIGHT OF WAY
- STREET MANAGEMENT**
- TEMPORARY STOPPED UP
 - TEMPORARY ROAD DIVERSION
 - STX = EXAMPLE STOPPED UP REFERENCE
 - DVX = EXAMPLE REFERENCE FOR ROAD DIVERSION

Notes / Nodiadau

This drawing is scaled at paper size A1, therefore any prints taken at smaller sizes will affect accuracy of the measurement units and should not be scaled against.

The OS Boundary Line (Local Authority Boundary) data has been mapped against the OS 1:10,000 Scale Raster mapping and therefore will not be accurate when displayed at a different scale.

For more information see Plans Guidance Document 4.14.

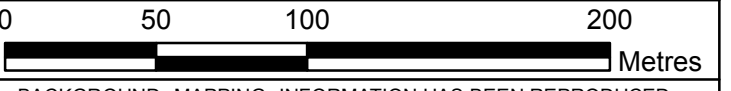
20/0032 - Example of Isle of Anglesey Public Right of Way reference.

PROW Y Feirneil Rhif 22 - Example of Gwynedd Public Right of Way reference.

NCR 566 - Example of National Cycle Route reference.

This plan does not show stopping up and diversions of limited duration (e.g scaffolding, overhead line stringing, minor utility diversions and minor highways works).

Coordinate System: British National Grid
Sheet X Centroid Coordinate: 255673 Sheet Y Centroid Coordinate: 367785



BACKGROUND MAPPING INFORMATION HAS BEEN REPRODUCED FROM THE ORDNANCE SURVEY MAP BY PERMISSION OF ORDNANCE SURVEY ON BEHALF OF THE CONTROLLER OF HER MAJESTY'S STATIONERY OFFICE. © CROWN COPYRIGHT ORDNANCE SURVEY. NATIONAL GRID ELECTRICITY - 100024241. NATIONAL GRID GAS - 100024886.

A	FOR DCO SUBMISSION	JF	KG	GDS
Issue / Cychwedd	Date / Dyddiad	Remarks / Sylwadau	Drawn / Tynnwyd	Checked / Gwirwyd

Title / Teitl

THE NATIONAL GRID (NORTH WALES CONNECTION PROJECT) ORDER
ACCESS AND RIGHTS OF WAY PLAN
REGULATION 5(2)(k)
SECTION F, SHEET 5 OF 5
GWYNEDD COUNCIL

GORCHYMYN NATIONAL GRID
(PROSIECT CYSYLLTIAD GOGLEDD CYMRU)
CYNLLUN MYNEDIAD A HAWLIAU TRAMWY
RHEOLIAD 5(2)(k)
ADRAN F, DALEN 5 O 5
CYNGOR GWYNEDD

nationalgrid			
Application Number / Rhif y Cais			
EN020015			
National Grid Drawing Reference / Cylfeirnod Lluniad National Grid			
DCO_F/AC/PS/05			
Scale / Graddfa	Sheet Size / Mairt y Ddaen	Sheet / Dalen	Issue / Cychwedd
1:2,500	A1	SHEET 5 OF 5	A